

AENC-ARC-ENV-REP-0020

Norwich to Tilbury

Volume 6: Environmental Statement

Document: 6.11.A4 Environmental Statement Appendix 11.4 -
Geophysical Survey (Priority Areas) Results Report -
Tracked Changes Version - Part 4

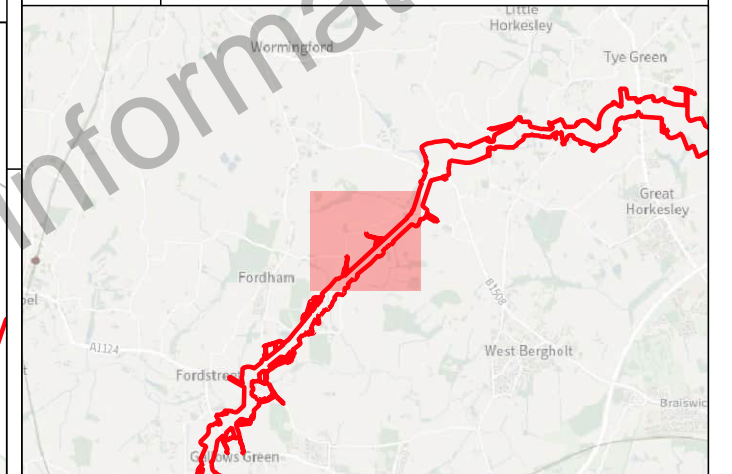
Final Issue C

May 2026

Planning Inspectorate Reference: EN020027

Infrastructure Planning (Applications: Prescribed Forms and Procedure)
Regulations 2009 Regulation 5(2)(a)

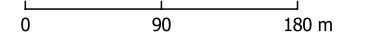
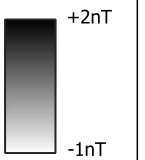
nationalgrid



Subsector 95
See Illus 519 - 521

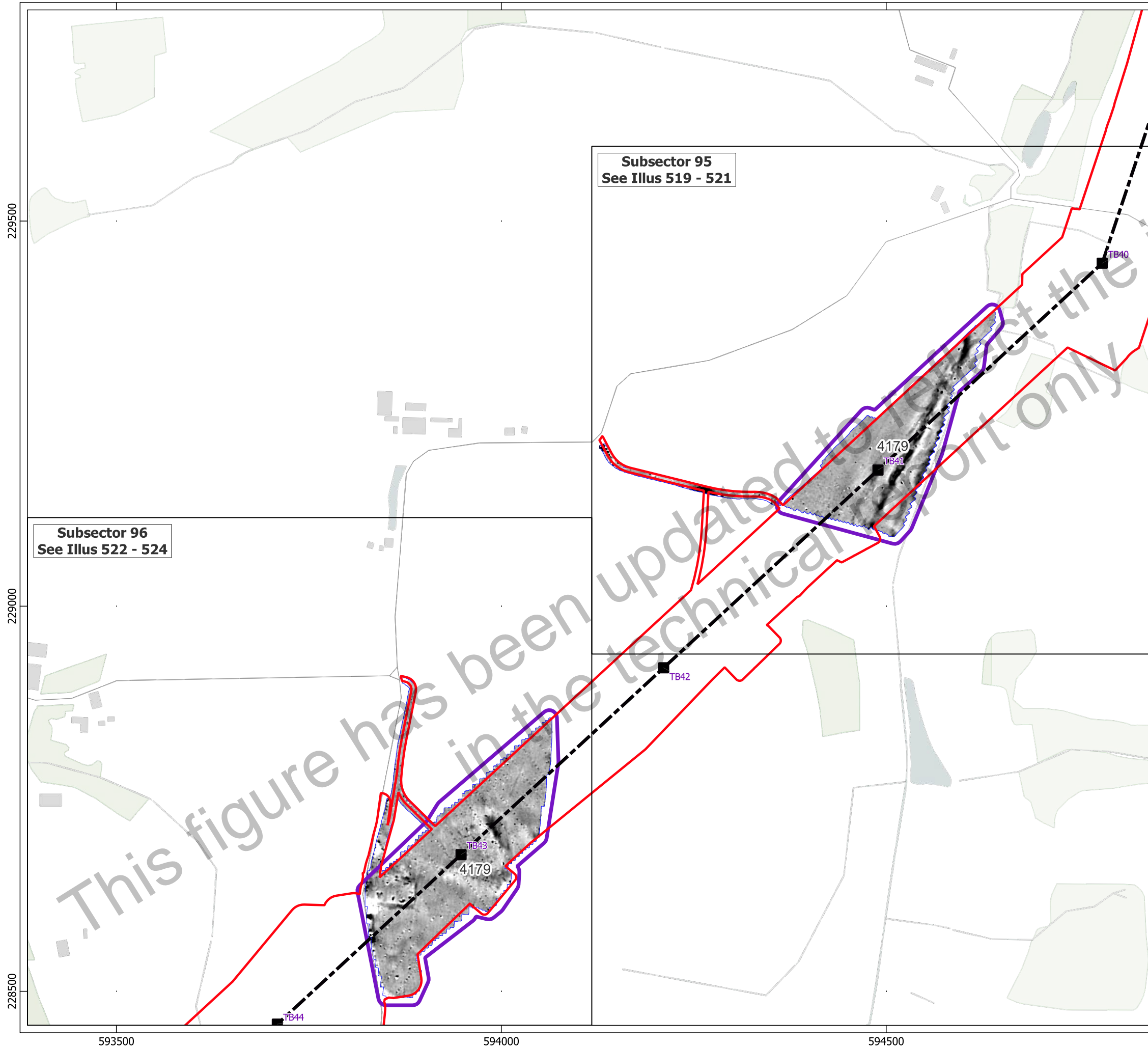
Subsector 96
See Illus 522 - 524

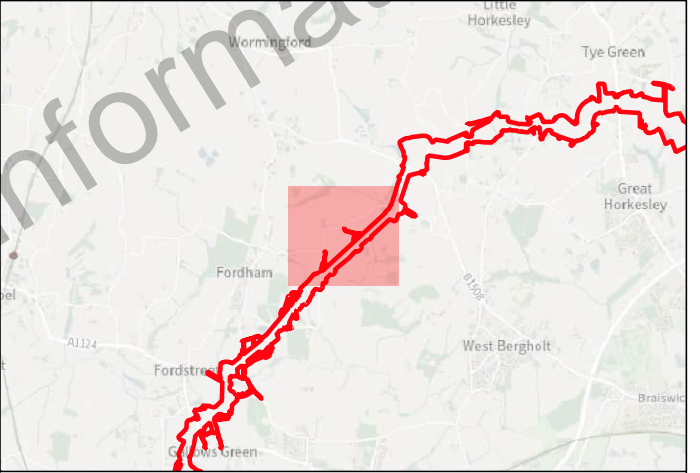
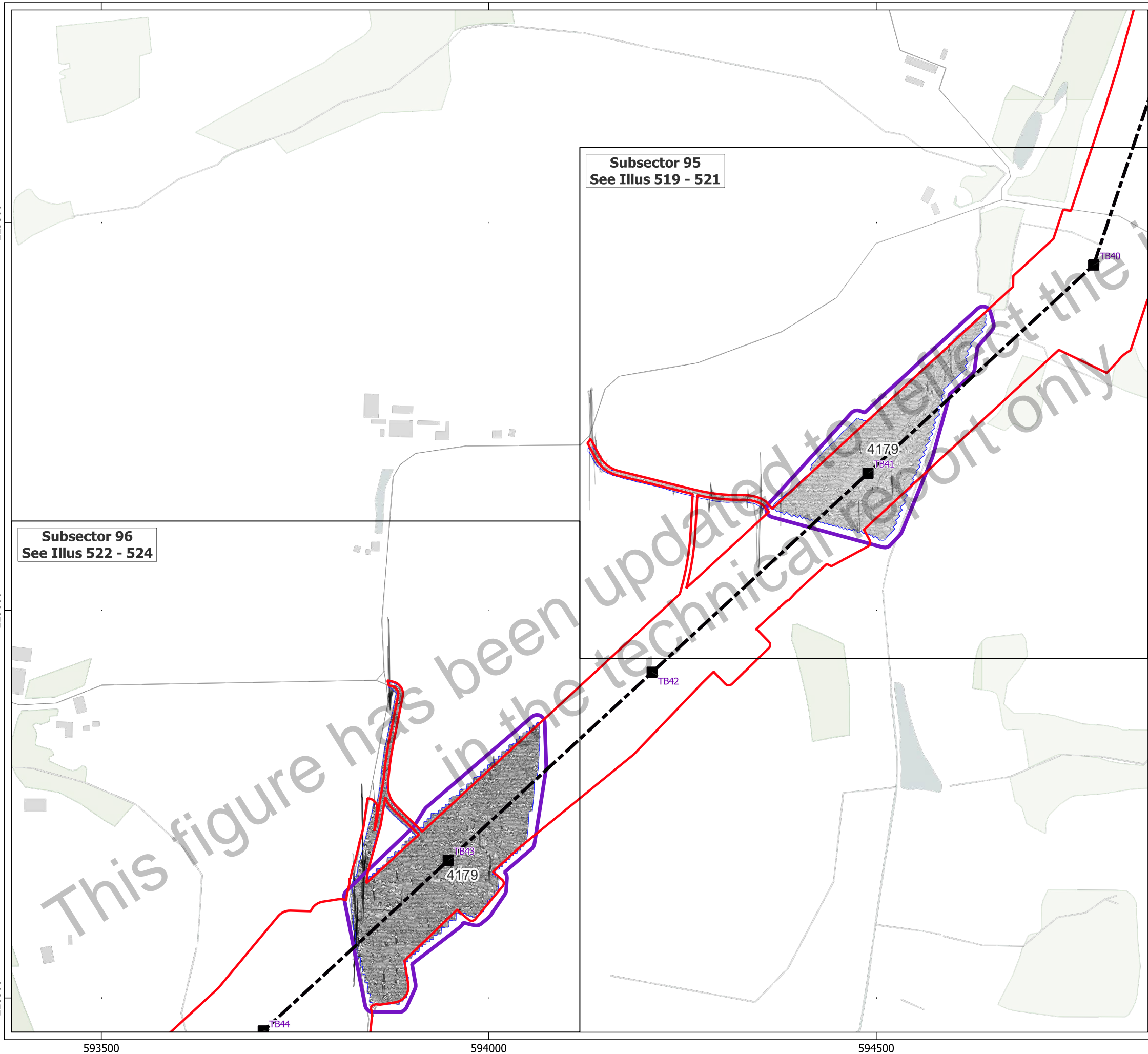
- Key
- Order Limits
 - Geophysical Survey Area
 - Survey Extent
 - Location of Illus 237 - 641
 - Proposed Overhead Line Alignment
 - Proposed Pylon Location



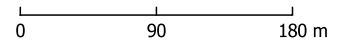
Contains Ordnance Survey data © Crown Copyright and database right 2026.
This material is for client report only © Headland Archaeology. No unauthorised reproduction.

Site:	EAGR23
Created by:	KS
Checked by:	KH
Version:	v1.2
Date:	27/01/2026
Scale:	1:5,000 @ A3



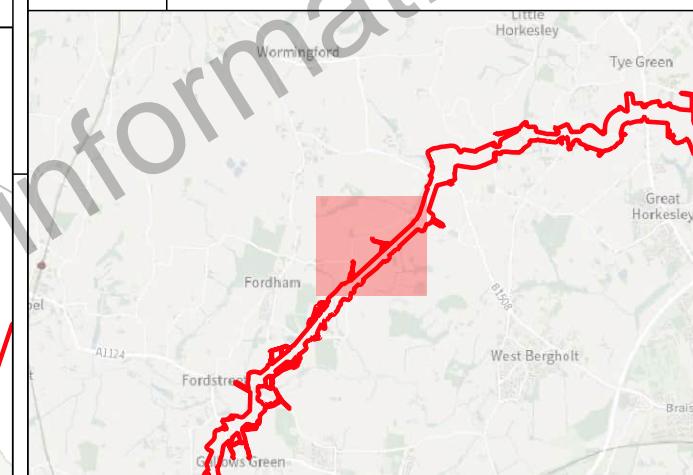


- Key**
- ▭ Order Limits
 - ▭ Geophysical Survey Area
 - ▭ Survey Extent
 - Location of Illus 237 - 641
 - - - Proposed Overhead Line Alignment
 - Proposed Pylon Location
 - XY Trace (25nT/cm)



Contains Ordnance Survey data © Crown Copyright and database right 2026.
 This material is for client report only © Headland Archaeology. No unauthorised reproduction.

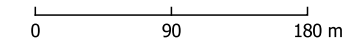
Site:	EAGR23
Created by:	KS
Checked by:	KH
Version:	v1.2
Date:	27/01/2026
Scale:	1:5,000 @ A3



Subsector 95
See Illus 519 - 521

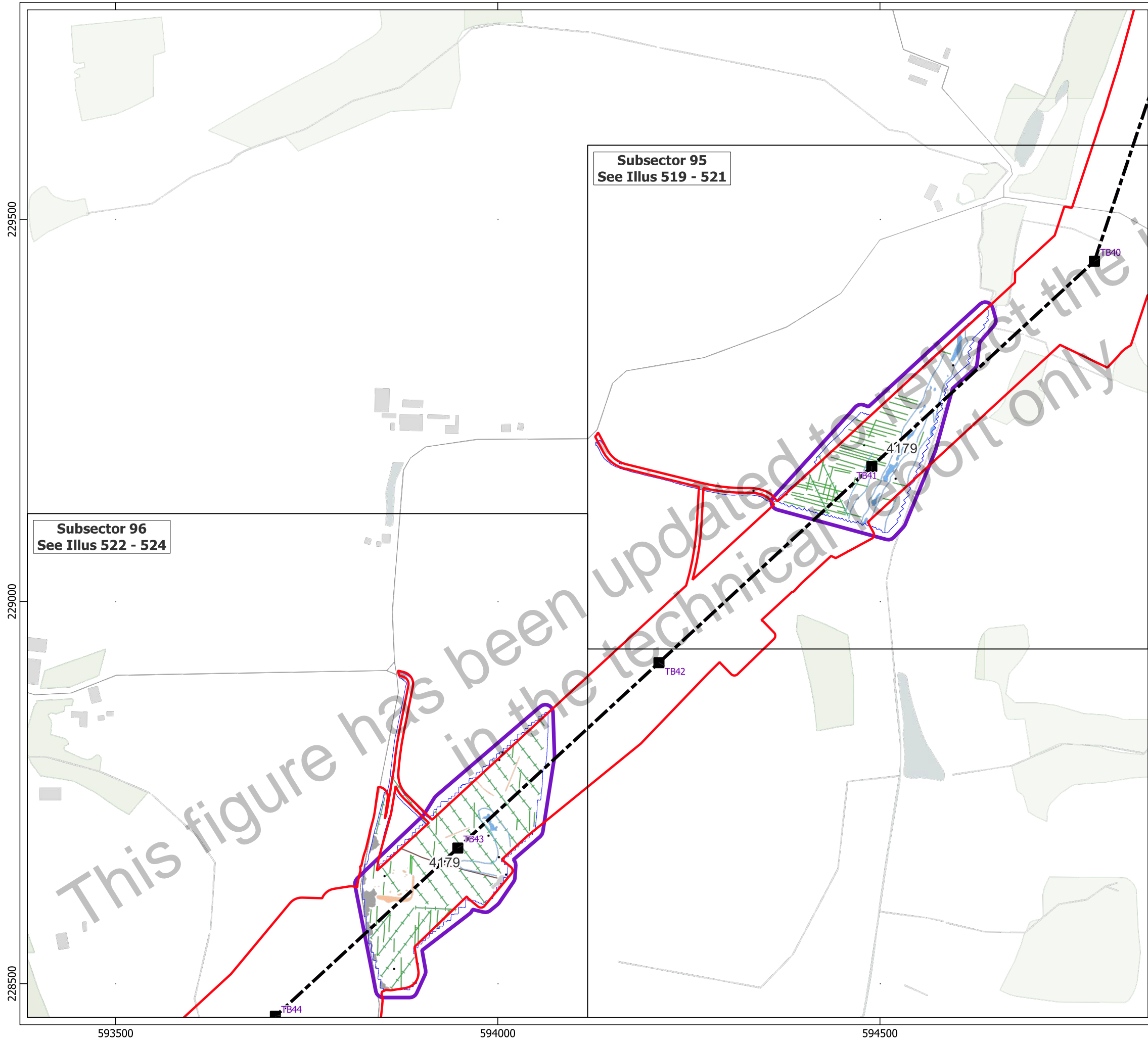
Subsector 96
See Illus 522 - 524

- Key**
- Order Limits
 - Geophysical Survey Area
 - Survey Extent
 - Location of Illus 237 - 641
 - Proposed Overhead Line Alignment
 - Proposed Pylon Location
- Geophys Interpretation**
- Ferrous Objects
 - Agriculture
 - Field Boundary
 - Field Drain
 - Natural
 - Magnetic Disturbance (Above Ground)
 - Magnetic Disturbance (Below Ground)
 - Natural
 - Possible Archaeology



Contains Ordnance Survey data © Crown Copyright and database right 2026.
This material is for client report only © Headland Archaeology. No unauthorised reproduction.

Site:	EAGR23
Created by:	KS
Checked by:	KH
Version:	v1.2
Date:	27/01/2026
Scale:	1:5,000 @ A3



229500

229000

228500

593500

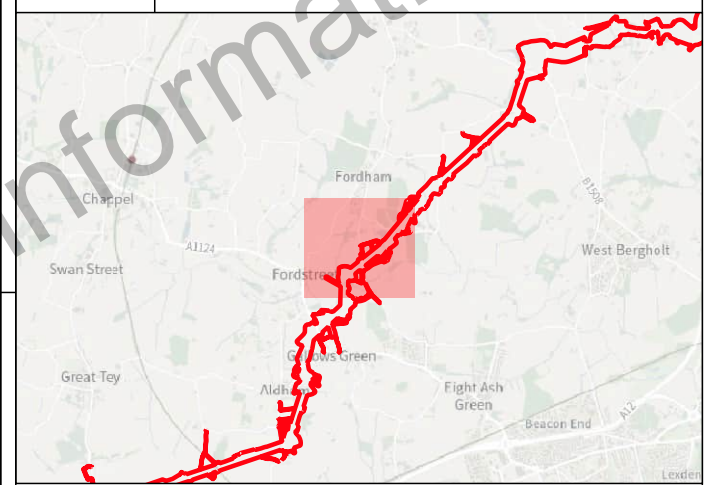
594000

594500

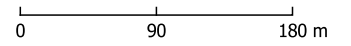
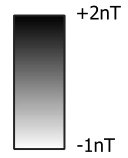
Subsector 97
See Illus 525 - 527

Subsector 99
See Illus 531 - 533

Subsector 98
See Illus 528 - 530



- Key
- Order Limits
 - Geophysical Survey Area
 - Survey Extent
 - Location of Illus 237 - 641
 - Proposed Overhead Line Alignment
 - Proposed Pylon Location



Contains Ordnance Survey data © Crown Copyright and database right 2026.
This material is for client report only © Headland Archaeology. No unauthorised reproduction.

Site:	EAGR23
Created by:	KS
Checked by:	KH
Version:	v1.2
Date:	27/01/2026
Scale:	1:5,000 @ A3

592500 593000

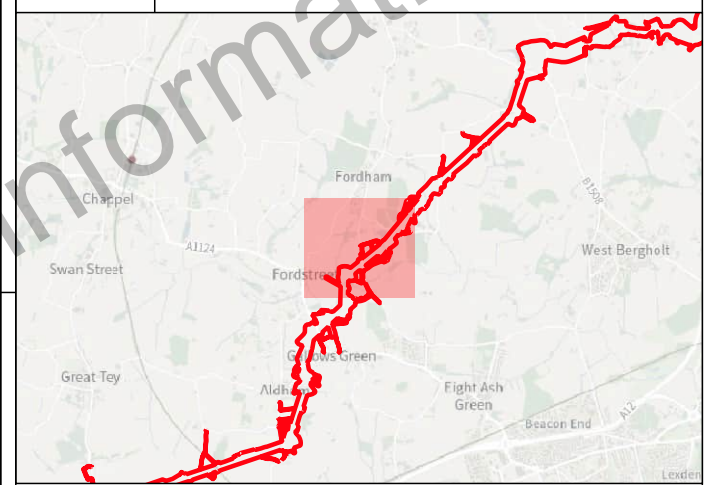
228000

227500

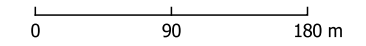
Subsector 97
See Illus 525 - 527

Subsector 99
See Illus 531 - 533

Subsector 98
See Illus 528 - 530



- Key
- Order Limits
 - Geophysical Survey Area
 - Survey Extent
 - Location of Illus 237 - 641
 - Proposed Overhead Line Alignment
 - Proposed Pylon Location
 - XY Trace (25nT/cm)



Contains Ordnance Survey data © Crown Copyright and database right 2026.
This material is for client report only © Headland Archaeology. No unauthorised reproduction.

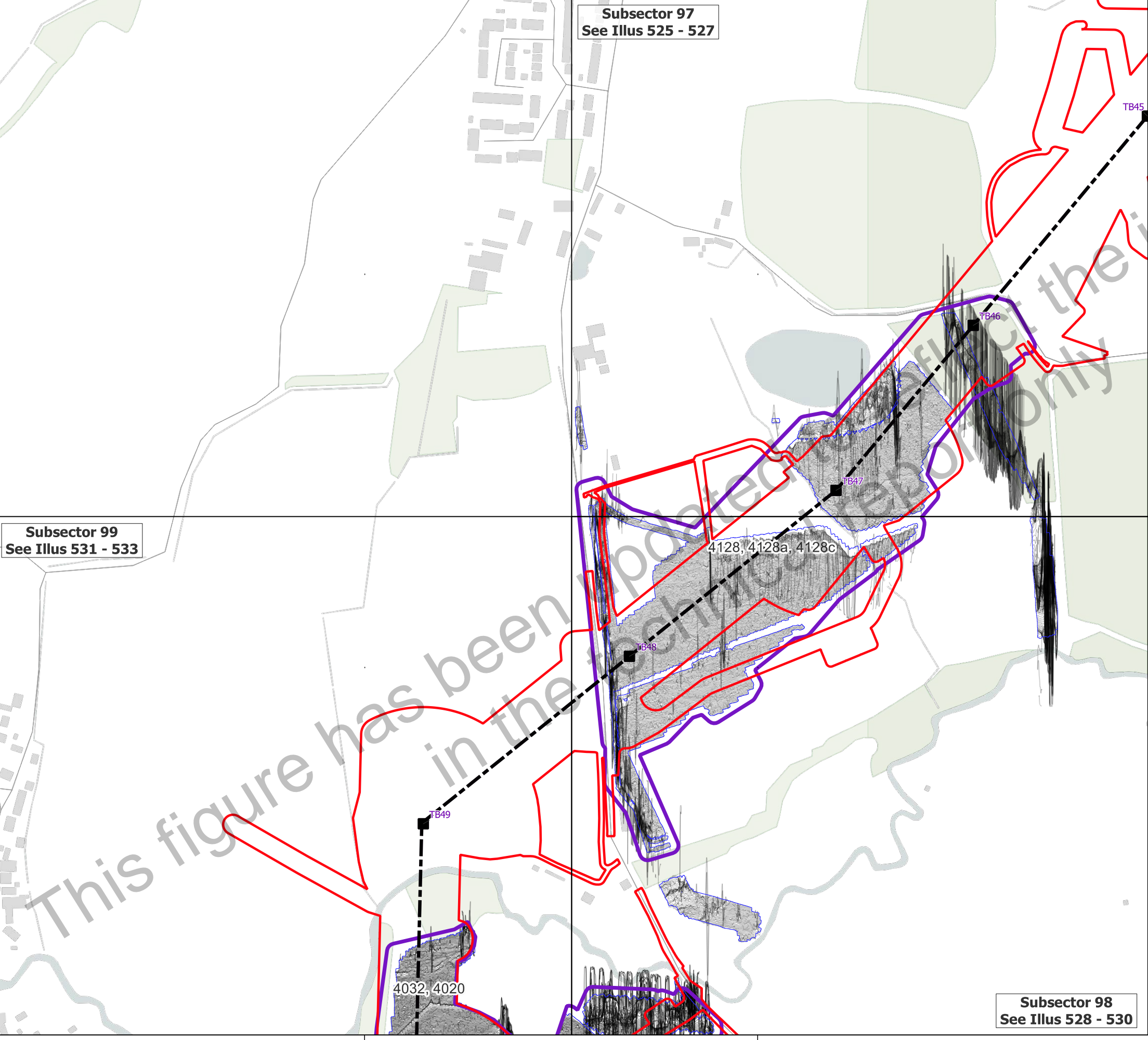
Site:	EAGR23
Created by:	KS
Checked by:	KH
Version:	v1.2
Date:	27/01/2026
Scale:	1:5,000 @ A3

228000

227500

592500

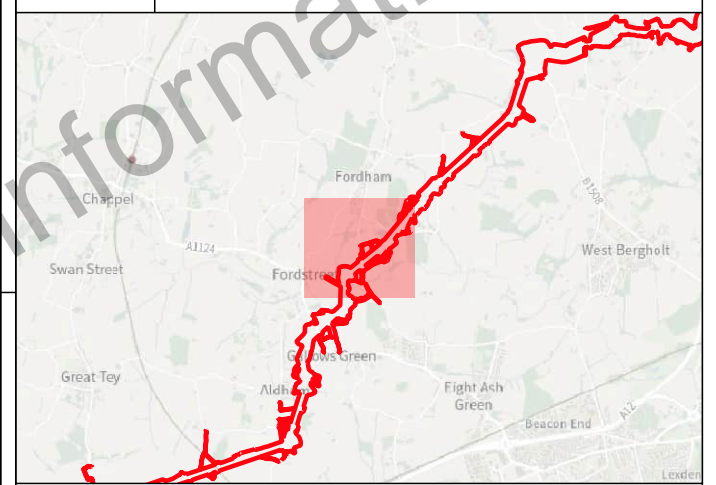
593000



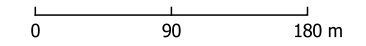
Subsector 97
See Illus 525 - 527

Subsector 99
See Illus 531 - 533

Subsector 98
See Illus 528 - 530



- Key**
- Order Limits
 - Geophysical Survey Area
 - Survey Extent
 - Location of Illus 237 - 641
 - Proposed Overhead Line Alignment
 - Proposed Pylon Location
- Geophys Interpretation**
- Ferrous Objects
 - Agriculture
 - Field Boundary
 - Field Drain
 - Natural
 - Service
 - Archaeology
 - Magnetic Disturbance (Above Ground)
 - Magnetic Disturbance (Below Ground)
 - Natural
 - Possible Archaeology
 - Uncertain



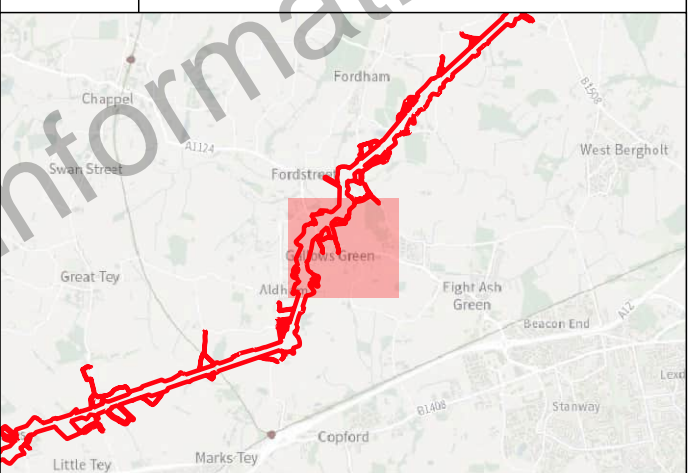
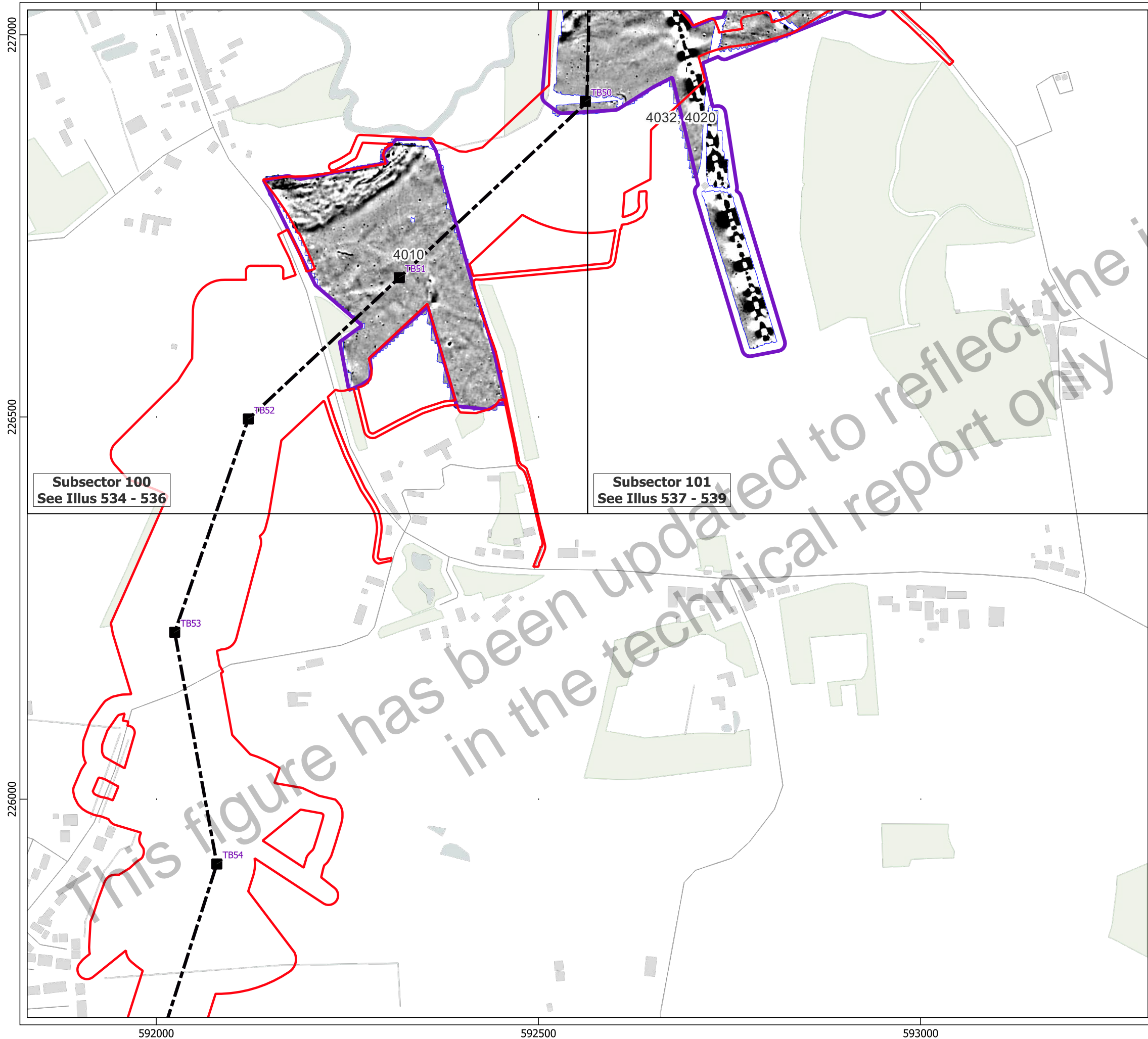
Contains Ordnance Survey data © Crown Copyright and database right 2026.
This material is for client report only © Headland Archaeology. No unauthorised reproduction.







Site:	EAGR23
Created by:	KS
Checked by:	KH
Version:	v1.2
Date:	27/01/2026
Scale:	1:5,000 @ A3

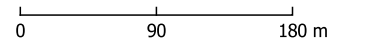
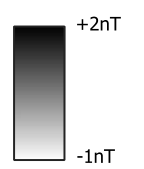
592500 593000

228000

227500

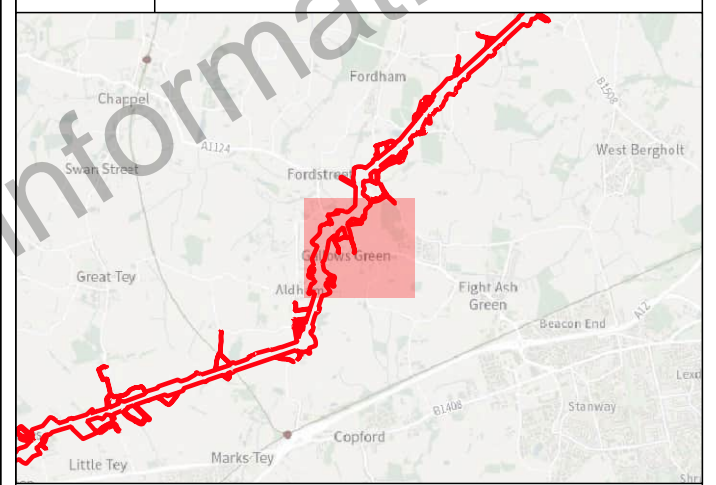
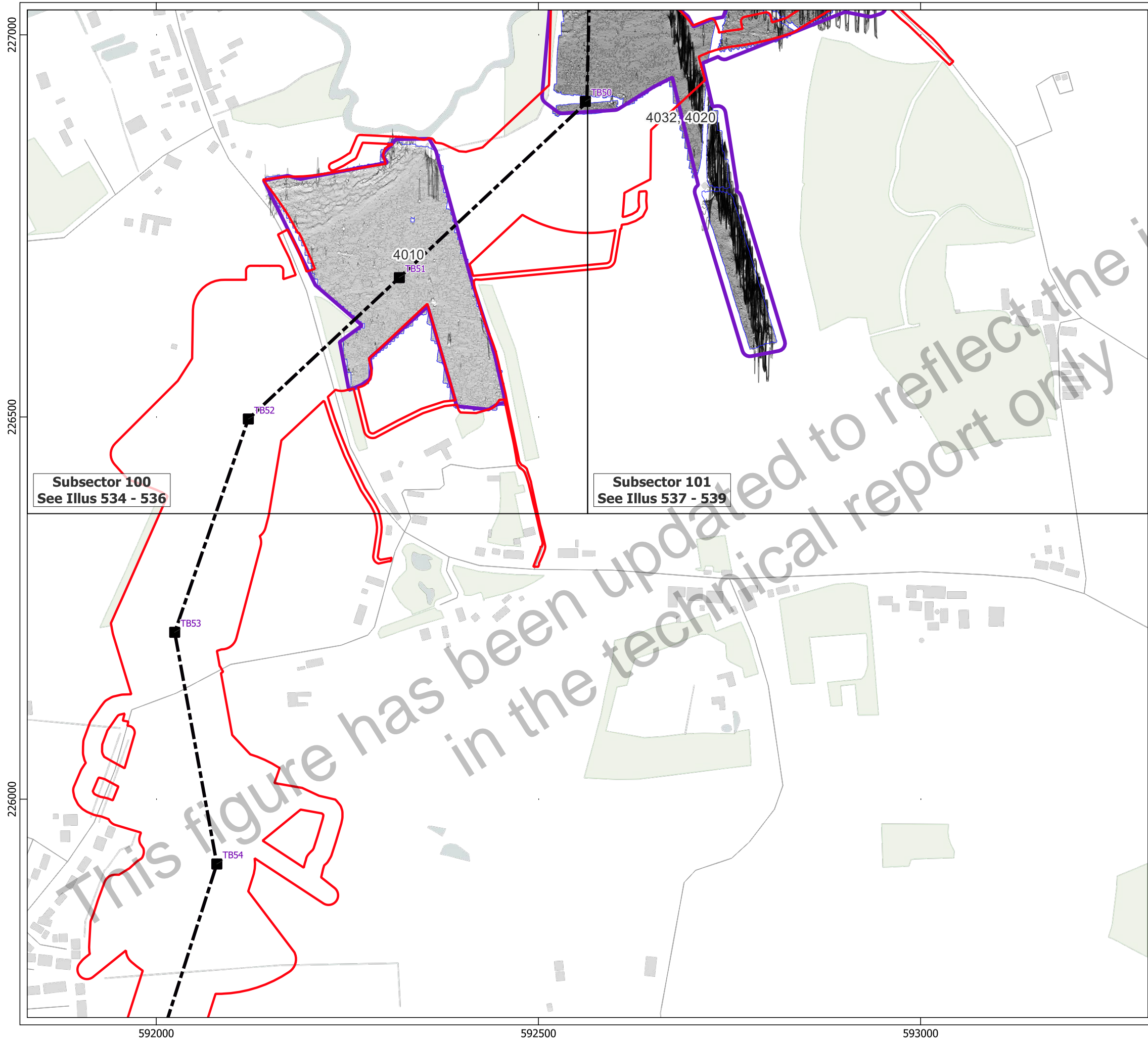


- Key**
-  Order Limits
 -  Geophysical Survey Area
 -  Survey Extent
 -  Location of Illus 237 - 641
 -  Proposed Overhead Line Alignment
 -  Proposed Pylon Location

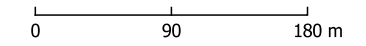


Contains Ordnance Survey data © Crown Copyright and database right 2026.
 This material is for client report only © Headland Archaeology. No unauthorised reproduction.

Site:	EAGR23
Created by:	KS
Checked by:	KH
Version:	v1.2
Date:	27/01/2026
Scale:	1:5,000 @ A3

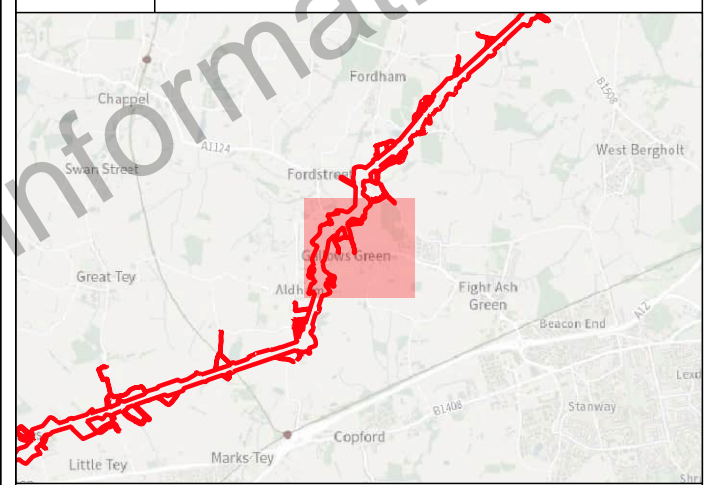
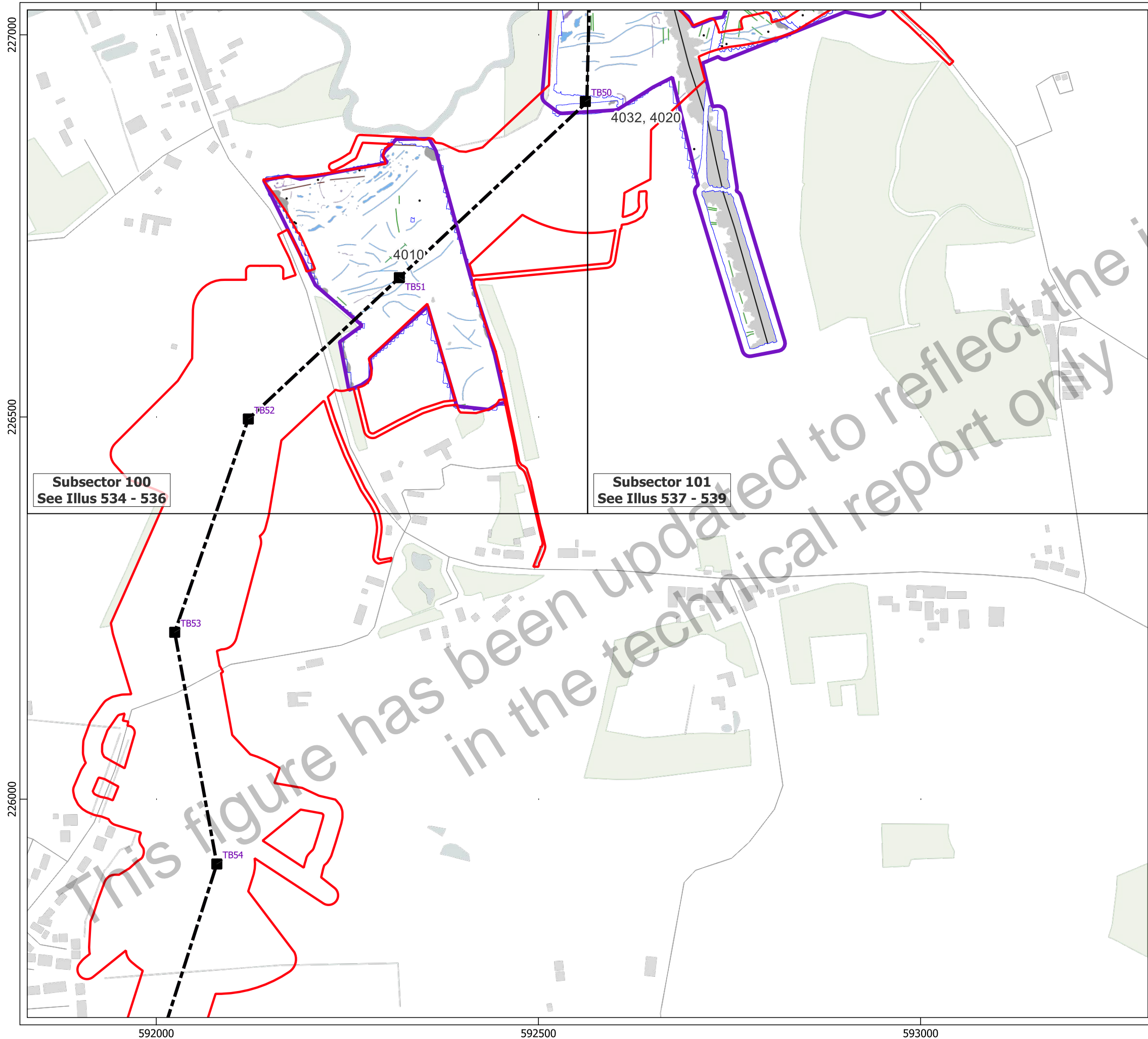


- Key**
- ▭ Order Limits
 - ▭ Geophysical Survey Area
 - ▭ Survey Extent
 - Location of Illus 237 - 641
 - Proposed Overhead Line Alignment
 - Proposed Pylon Location
 - XY Trace (25nT/cm)

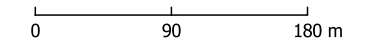


Contains Ordnance Survey data © Crown Copyright and database right 2026.
 This material is for client report only © Headland Archaeology. No unauthorised reproduction.

Site:	EAGR23
Created by:	KS
Checked by:	KH
Version:	v1.2
Date:	27/01/2026
Scale:	1:5,000 @ A3



- Key**
- Order Limits
 - Geophysical Survey Area
 - Survey Extent
 - Location of Illus 237 - 641
 - Proposed Overhead Line Alignment
 - Proposed Pylon Location
- Geophys Interpretation**
- Ferrous Objects
 - Agriculture
 - Field Boundary
 - Field Drain
 - Natural
 - Service
 - Magnetic Disturbance (Above Ground)
 - Magnetic Disturbance (Below Ground)
 - Natural
 - Uncertain

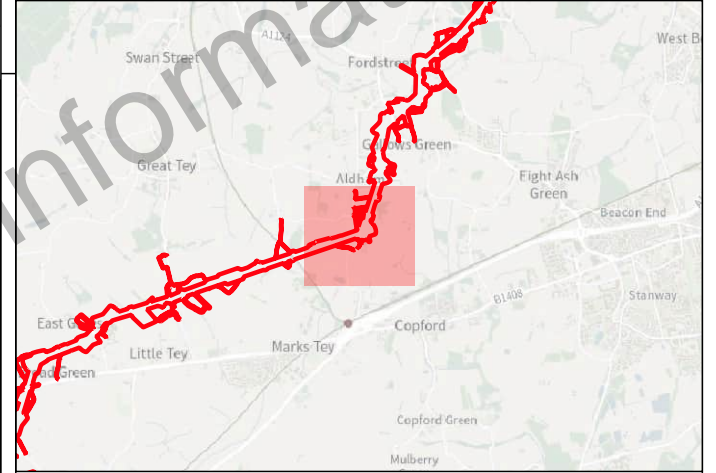
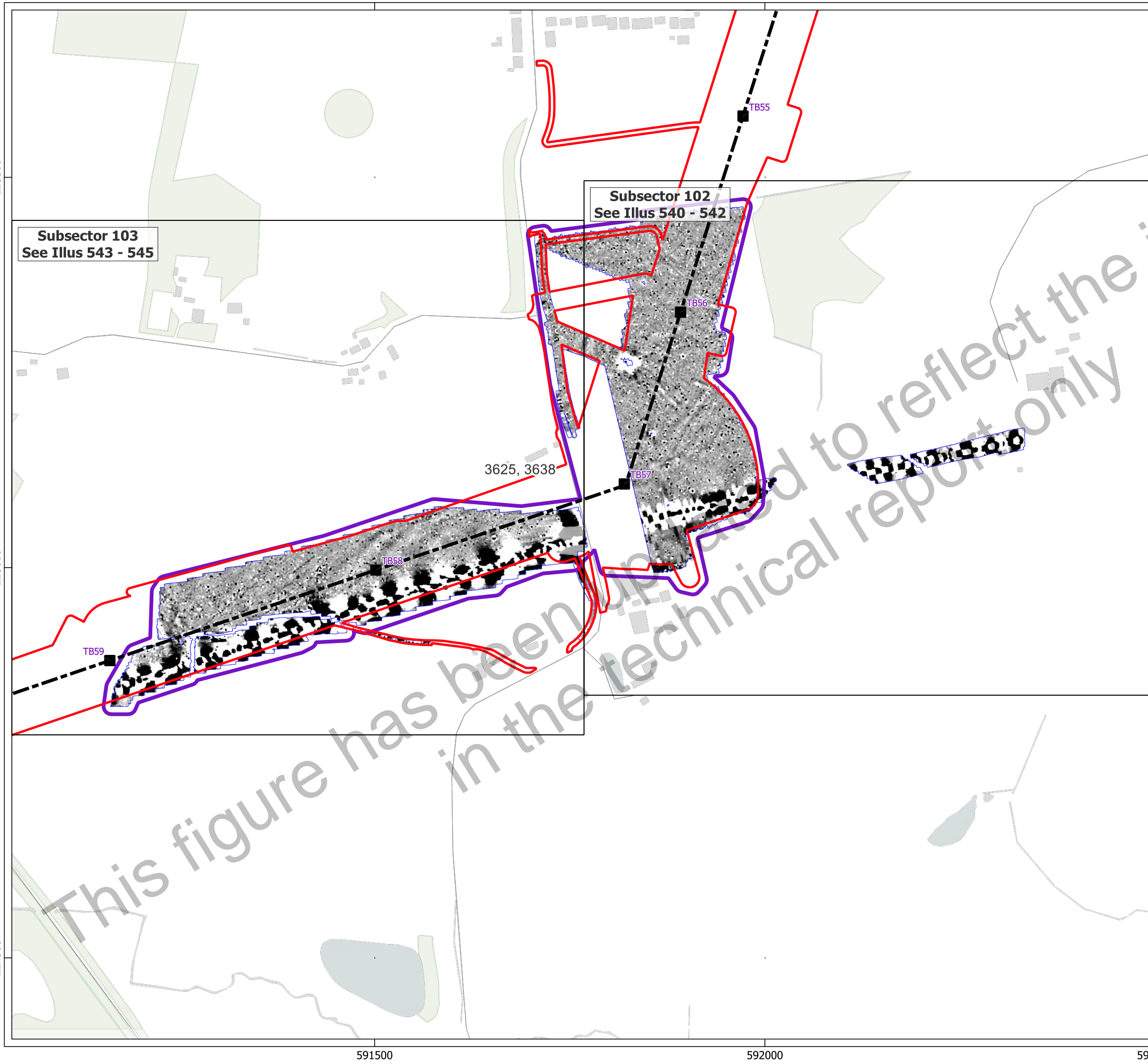


Contains Ordnance Survey data © Crown Copyright and database right 2026.
 This material is for client report only © Headland Archaeology. No unauthorised reproduction.

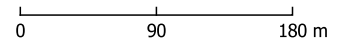
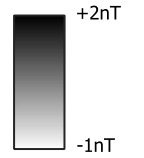
Site:	EAGR23
Created by:	KS
Checked by:	KH
Version:	v1.2
Date:	27/01/2026
Scale:	1:5,000 @ A3

227000
226500
226000

592000 592500 593000

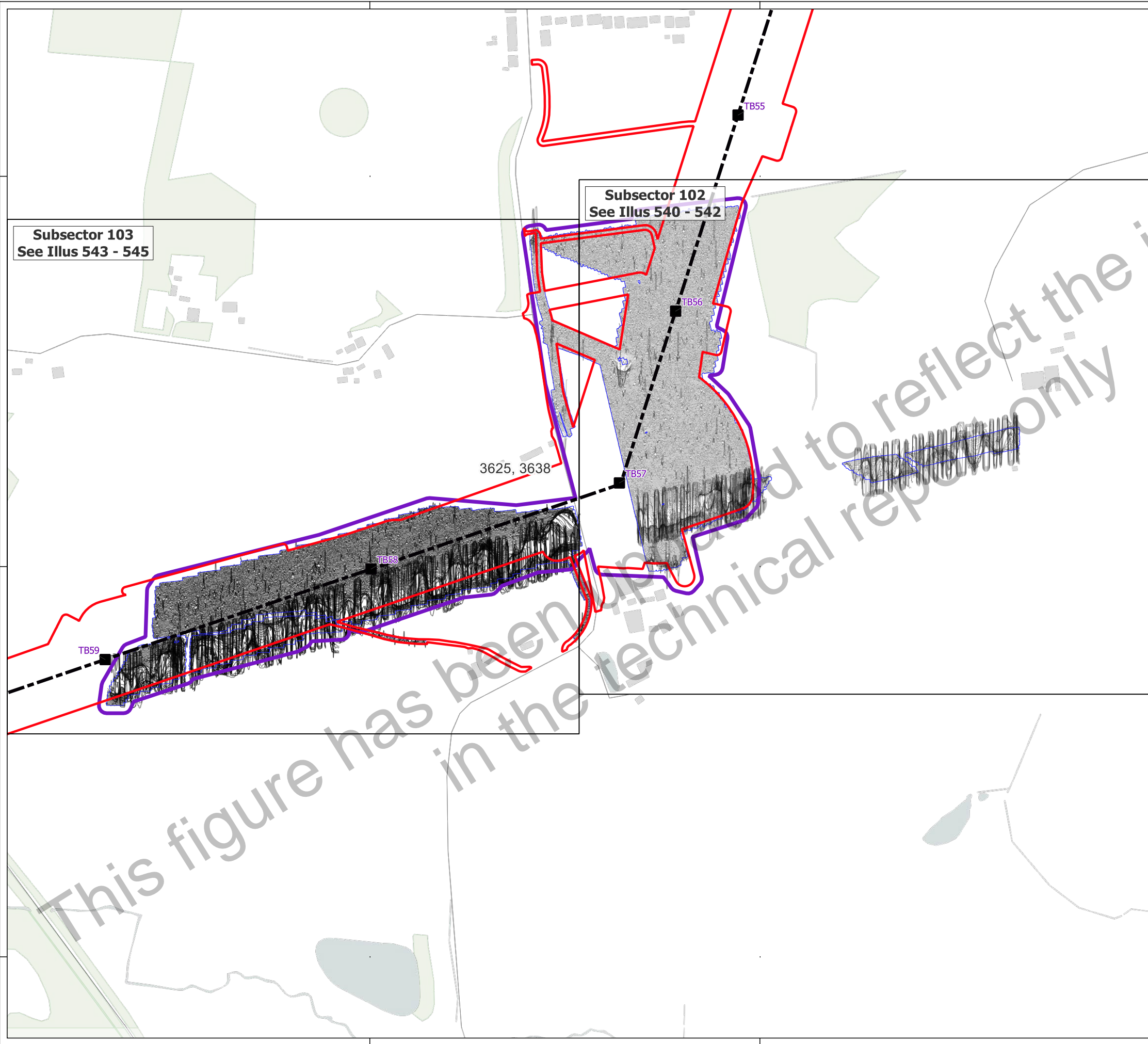


- Key**
- Order Limits
 - Geophysical Survey Area
 - Survey Extent
 - Location of Illus 237 - 641
 - Proposed Overhead Line Alignment
 - Proposed Pylon Location



Contains Ordnance Survey data © Crown Copyright and database right 2026.
This material is for client report only © Headland Archaeology. No unauthorised reproduction.

Site:	EAGR23
Created by:	KS
Checked by:	KH
Version:	v1.2
Date:	27/01/2026
Scale:	1:5,000 @ A3



225500

225000

224500

Subsector 103
See Illus 543 - 545

Subsector 102
See Illus 540 - 542

3625, 3638

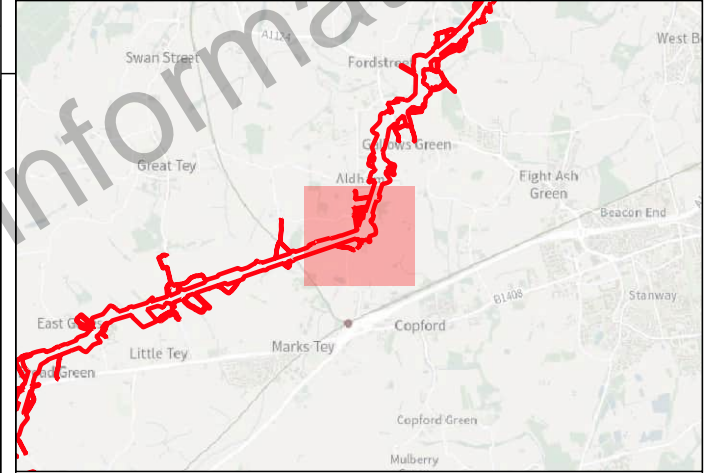
TB59

TB58

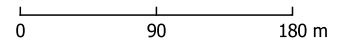
TB57

TB56

TB55



- Key**
- Order Limits
 - Geophysical Survey Area
 - Survey Extent
 - Location of Illus 237 - 641
 - Proposed Overhead Line Alignment
 - Proposed Pylon Location
 - XY Trace (25nT/cm)



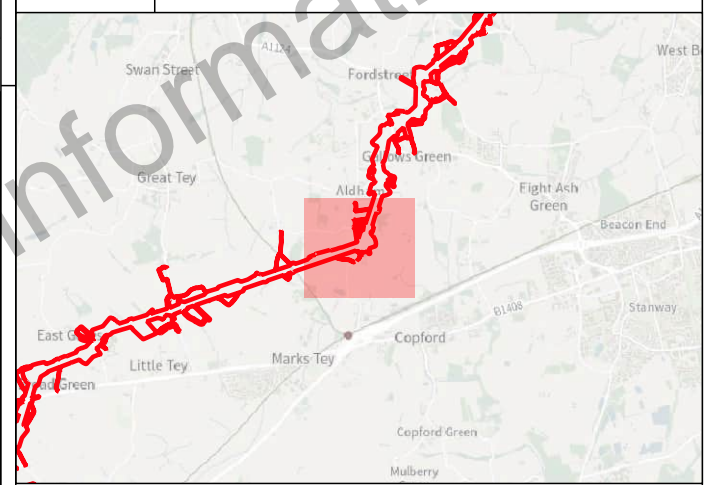
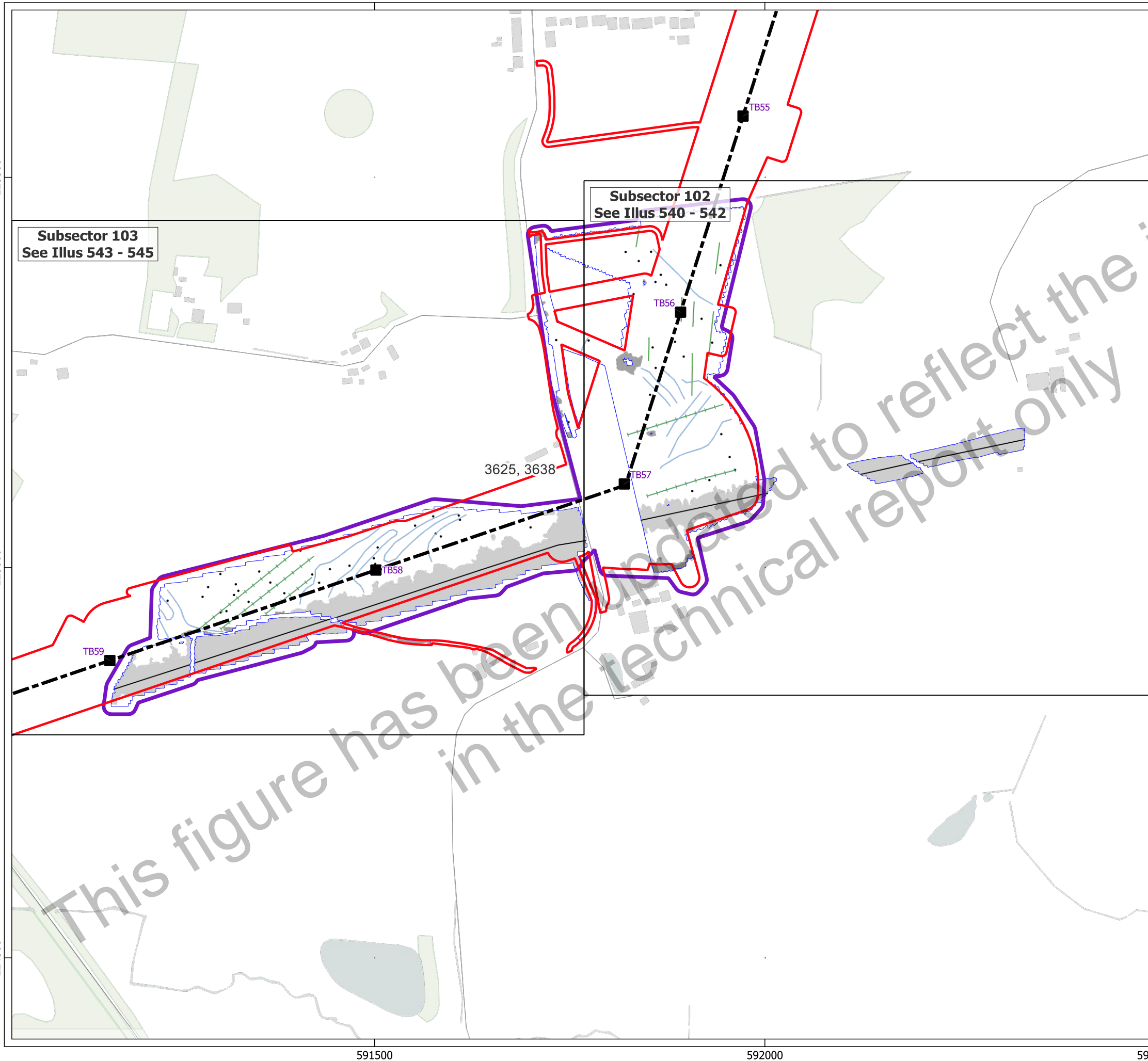
Contains Ordnance Survey data © Crown Copyright and database right 2026.
This material is for client report only © Headland Archaeology. No unauthorised reproduction.

Site:	EAGR23
Created by:	KS
Checked by:	KH
Version:	v1.2
Date:	27/01/2026
Scale:	1:5,000 @ A3

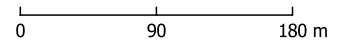
591500

592000

592500



- Key**
- Order Limits
 - Geophysical Survey Area
 - Survey Extent
 - Location of Illus 237 - 641
 - Proposed Overhead Line Alignment
 - Proposed Pylon Location
- Geophys Interpretation**
- Ferrous Objects
 - Agriculture
 - Field Drain
 - Natural
 - Service
 - Magnetic Disturbance (Above Ground)
 - Magnetic Disturbance (Below Ground)



Contains Ordnance Survey data © Crown Copyright and database right 2026.
 This material is for client report only © Headland Archaeology. No unauthorised reproduction.

Site:	EAGR23
Created by:	KS
Checked by:	KH
Version:	v1.2
Date:	27/01/2026
Scale:	1:5,000 @ A3

225000

224500

224000

Subsector 104
See Illus 546 - 548

Subsector 105
See Illus 549 - 551

3607

3607

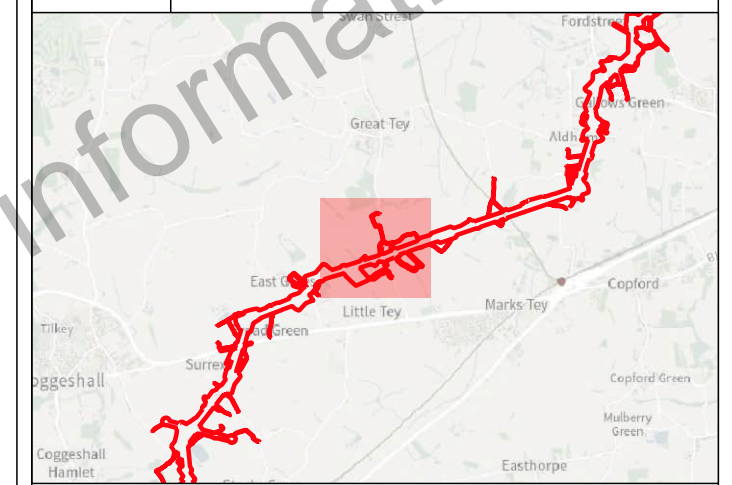
3569, 3563

TB66

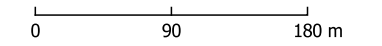
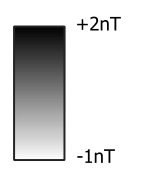
TB65

TB64

TB63



- Key**
- Order Limits
 - Geophysical Survey Area
 - Survey Extent
 - Location of Illus 237 - 641
 - Proposed Overhead Line Alignment
 - Proposed Pylon Location



Contains Ordnance Survey data © Crown Copyright and database right 2026.
This material is for client report only © Headland Archaeology. No unauthorised reproduction.

Site:	EAGR23
Created by:	KS
Checked by:	KH
Version:	v1.2
Date:	27/01/2026
Scale:	1:5,000 @ A3

588500

589000

589500

225000

224500

224000

Subsector 104
See Illus 546 - 548

Subsector 105
See Illus 549 - 551

3607

3607

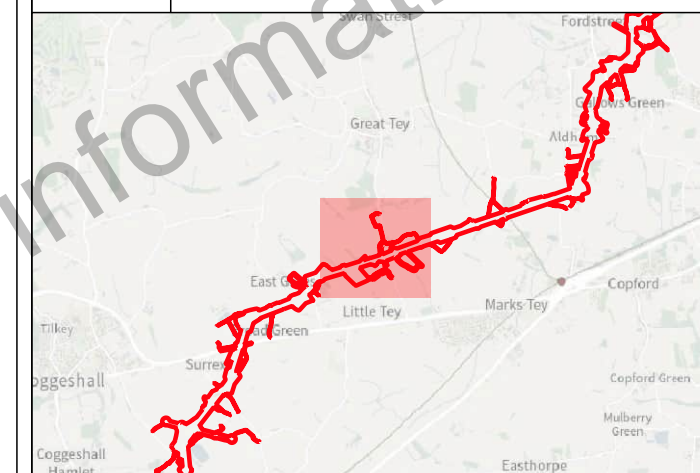
3569, 3563

TB66

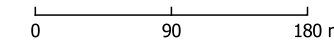
TB65

TB64

TB63



- Key
- Order Limits
 - Geophysical Survey Area
 - Survey Extent
 - Location of Illus 237 - 641
 - Proposed Overhead Line Alignment
 - Proposed Pylon Location
 - XY Trace (25nT/cm)



Contains Ordnance Survey data © Crown Copyright and database right 2026.
This material is for client report only © Headland Archaeology. No unauthorised reproduction.

Site:	EAGR23
Created by:	KS
Checked by:	KH
Version:	v1.2
Date:	27/01/2026
Scale:	1:5,000 @ A3

588500

589000

589500

225000
224500
224000

Subsector 104
See Illus 546 - 548

Subsector 105
See Illus 549 - 551

3607

3607

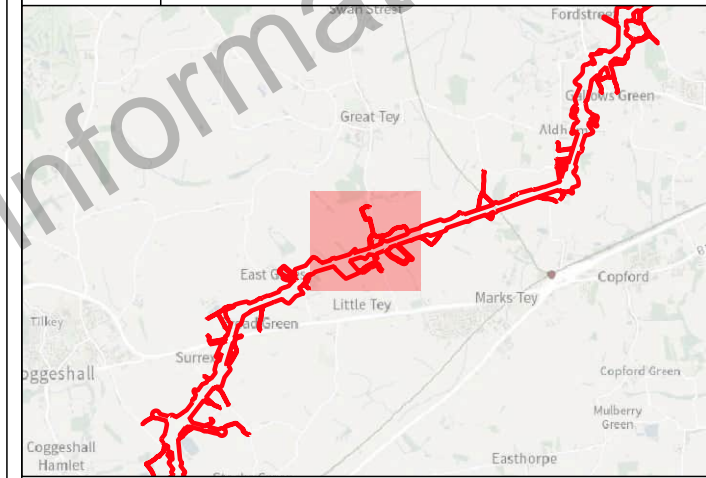
3569, 3563

TB66

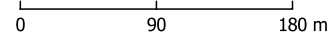
TB65

TB64

TB63



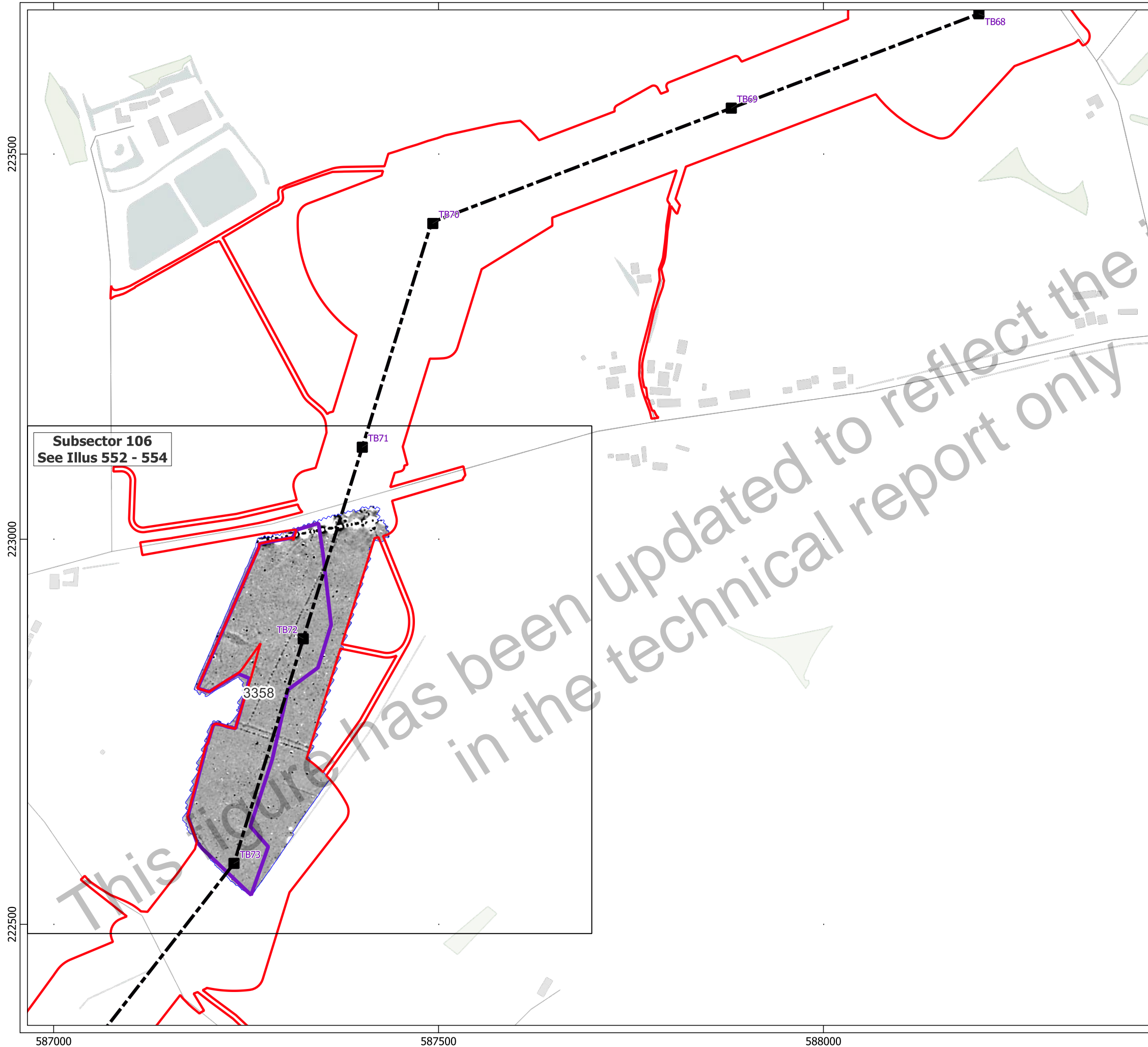
- Key**
- Order Limits
 - Geophysical Survey Area
 - Survey Extent
 - Location of Illus 237 - 641
 - Proposed Overhead Line Alignment
 - Proposed Pylon Location
- Geophys Interpretation**
- Ferrous Objects
 - Agriculture
 - Field Boundary
 - Field Drain
 - Natural
 - Archaeology
 - Magnetic Disturbance (Above Ground)
 - Magnetic Disturbance (Below Ground)
 - Natural
 - Possible Archaeology
 - Former Pond



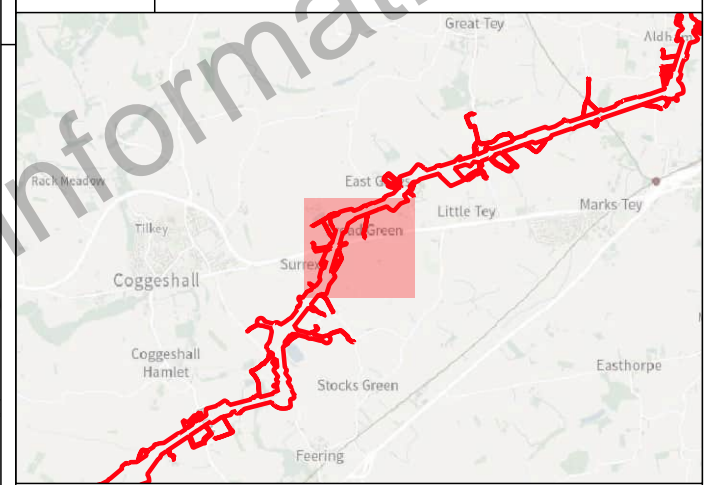
Contains Ordnance Survey data © Crown Copyright and database right 2026.
This material is for client report only © Headland Archaeology. No unauthorised reproduction.

Site:	EAGR23
Created by:	KS
Checked by:	KH
Version:	v1.2
Date:	27/01/2026
Scale:	1:5,000 @ A3

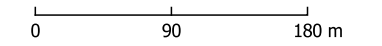
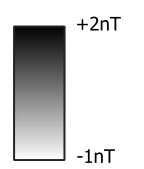
588500 589000 589500



Subsector 106
See Illus 552 - 554



- Key**
- Order Limits
 - Geophysical Survey Area
 - Survey Extent
 - Location of Illus 237 - 641
 - Proposed Overhead Line Alignment
 - Proposed Pylon Location



Contains Ordnance Survey data © Crown Copyright and database right 2026.
This material is for client report only © Headland Archaeology. No unauthorised reproduction.

Site:	EAGR23
Created by:	KS
Checked by:	KH
Version:	v1.2
Date:	27/01/2026
Scale:	1:5,000 @ A3

223500

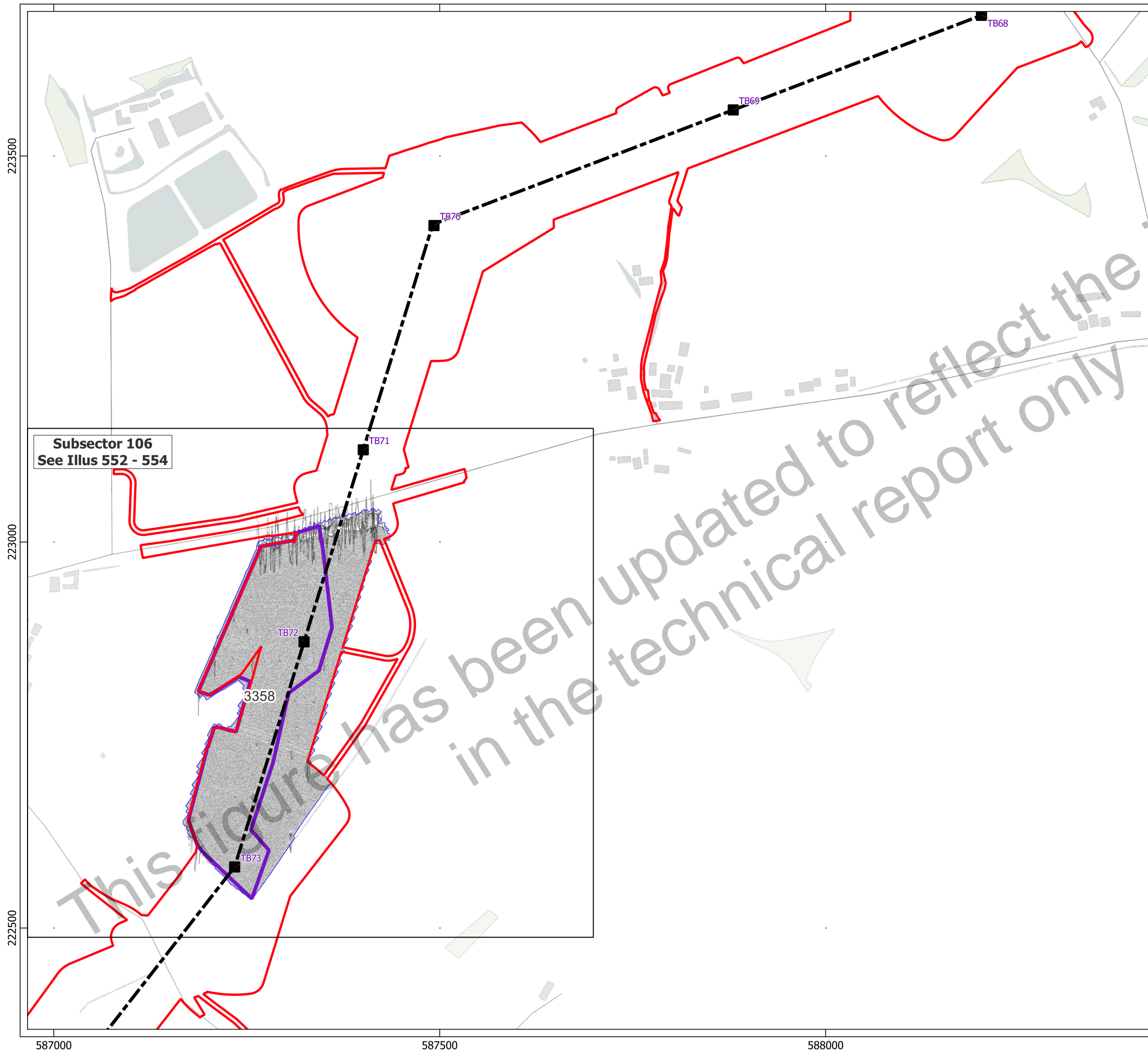
223000

222500

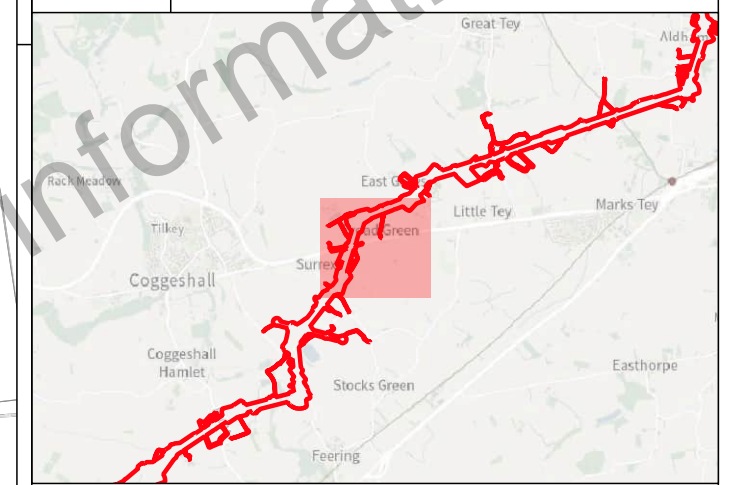
587000

587500

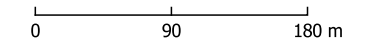
588000



Subsector 106
See Illus 552 - 554



- Key**
- Order Limits
 - Geophysical Survey Area
 - Survey Extent
 - Location of Illus 237 - 641
 - Proposed Overhead Line Alignment
 - Proposed Pylon Location
 - XY Trace (25nT/cm)



Contains Ordnance Survey data © Crown Copyright and database right 2026.
This material is for client report only © Headland Archaeology. No unauthorised reproduction.

Site:	EAGR23
Created by:	KS
Checked by:	KH
Version:	v1.2
Date:	27/01/2026
Scale:	1:5,000 @ A3

223500

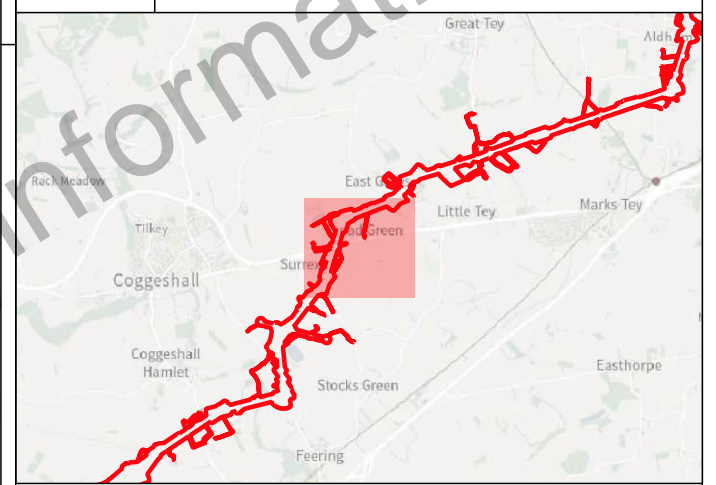
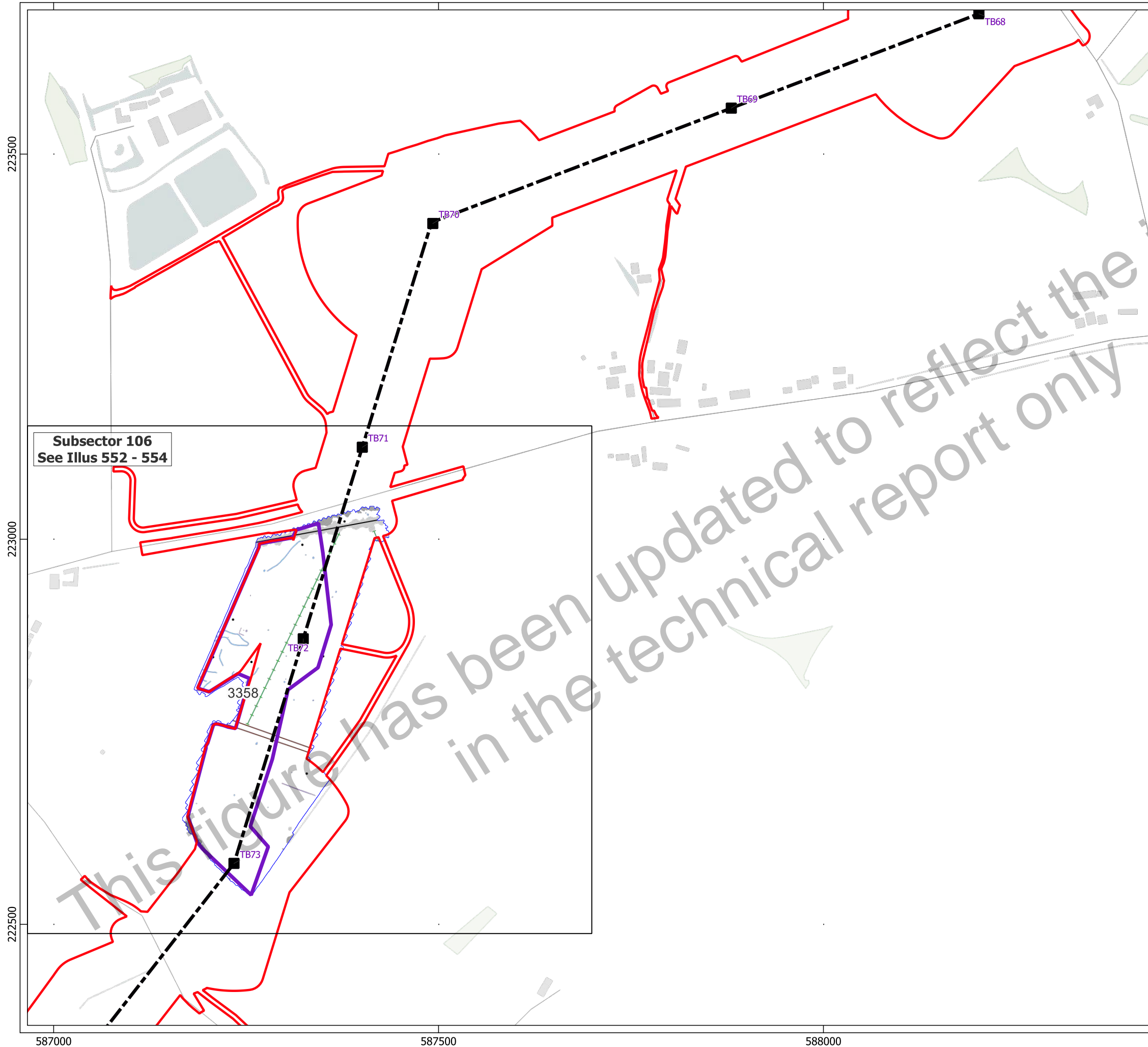
223000

222500

587000

587500

588000



Key

- Order Limits
- Geophysical Survey Area
- Survey Extent
- Location of Illus 237 - 641
- Proposed Overhead Line Alignment
- Proposed Pylon Location

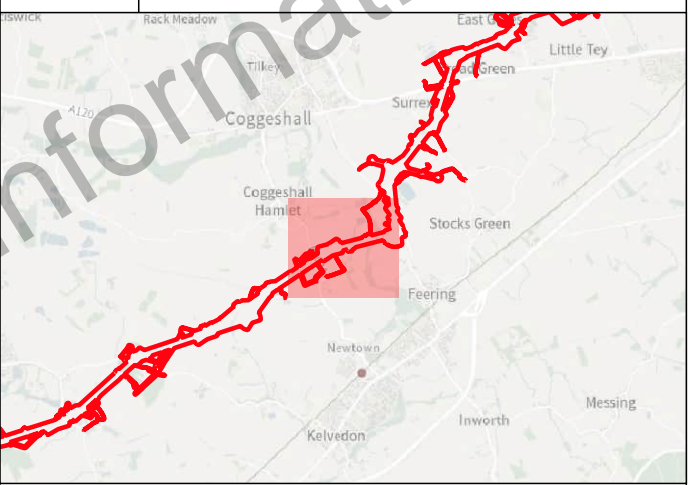
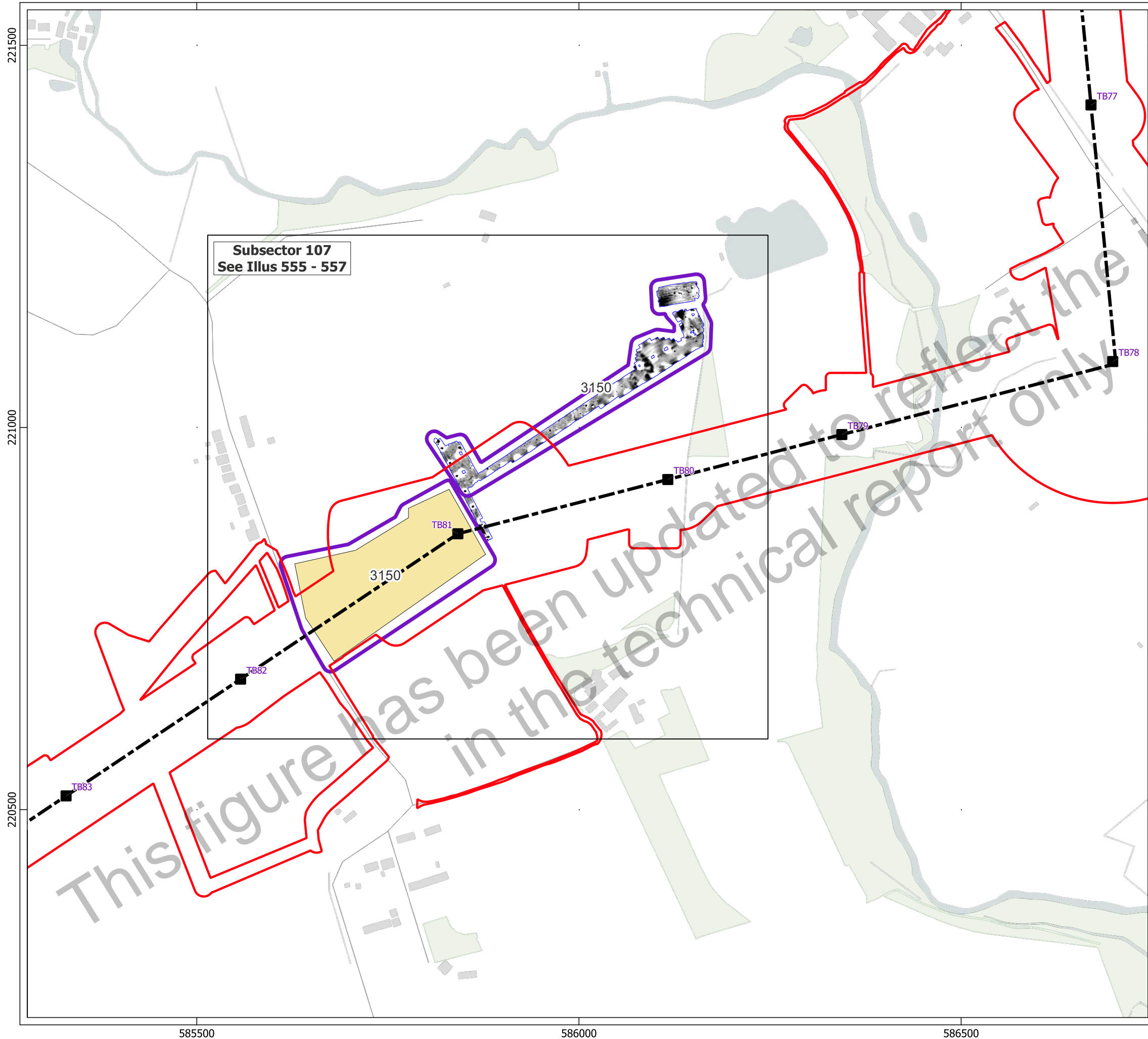
Geophys Interpretation

- Ferrous Objects
- Field Boundary
- Field Drain
- Natural
- Service
- Magnetic Disturbance (Above Ground)
- Magnetic Disturbance (Below Ground)
- Natural
- Uncertain

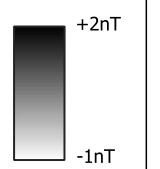
0 90 180 m

Contains Ordnance Survey data © Crown Copyright and database right 2026.
This material is for client report only © Headland Archaeology. No unauthorised reproduction.

Site:	EAGR23
Created by:	KS
Checked by:	KH
Version:	v1.2
Date:	27/01/2026
Scale:	1:5,000 @ A3



- Key**
- ▭ Order Limits
 - ▭ Geophysical Survey Area
 - ▭ Survey Extent
 - Location of Illus 237 - 641
 - Unsuitable Survey Area
 - Proposed Overhead Line Alignment
 - Proposed Pylon Location

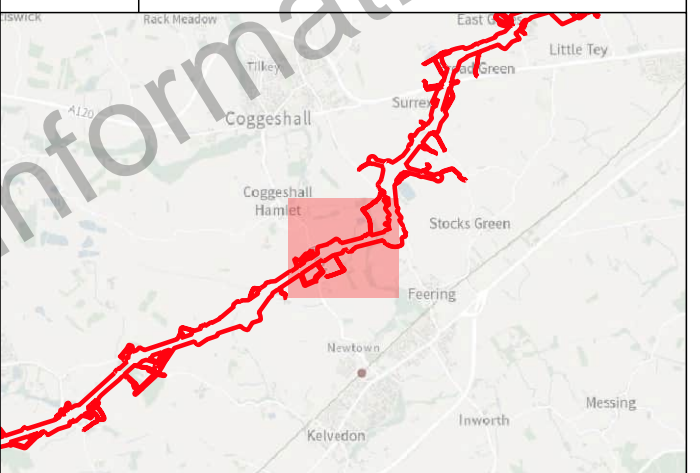
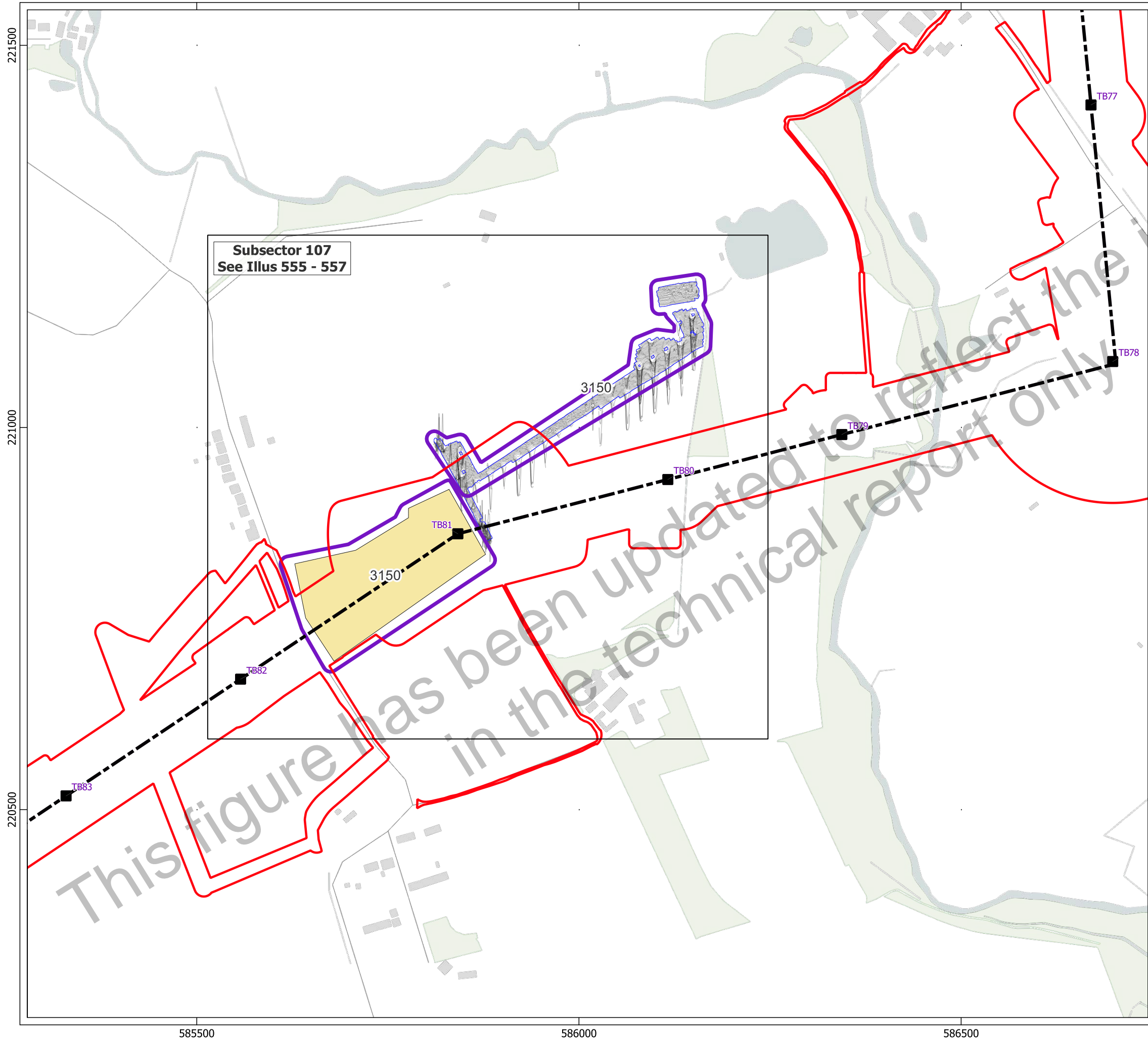


Contains Ordnance Survey data © Crown Copyright and database right 2026.
 This material is for client report only © Headland Archaeology. No unauthorised reproduction.

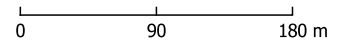
Site:	EAGR23
Created by:	KS
Checked by:	KH
Version:	v1.2
Date:	27/01/2026
Scale:	1:5,000 @ A3

221500
221000
220500

585500 586000 586500

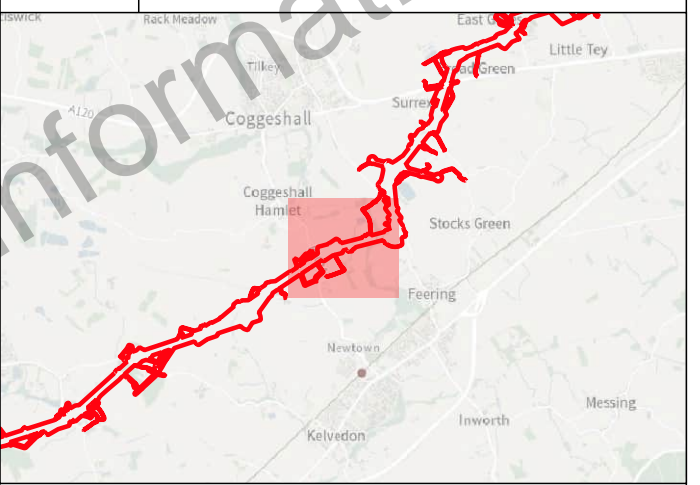
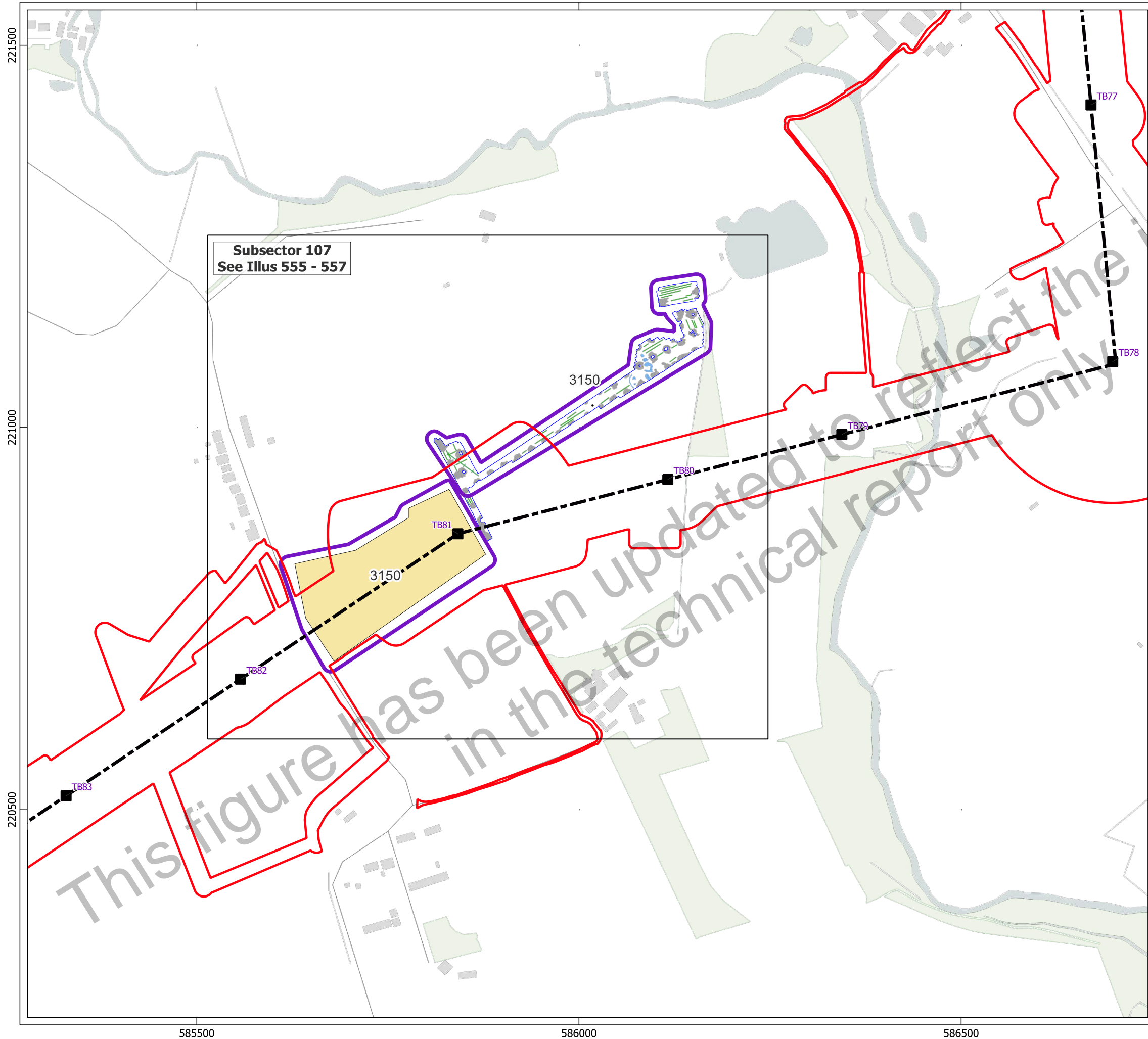


- Key**
- ▭ Order Limits
 - ▭ Geophysical Survey Area
 - ▭ Survey Extent
 - Location of Illus 237 - 641
 - Unsuitable Survey Area
 - Proposed Overhead Line Alignment
 - Proposed Pylon Location
 - XY Trace (25nT/cm)

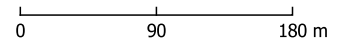


Contains Ordnance Survey data © Crown Copyright and database right 2026.
 This material is for client report only © Headland Archaeology. No unauthorised reproduction.

Site:	EAGR23
Created by:	KS
Checked by:	KH
Version:	v1.2
Date:	27/01/2026
Scale:	1:5,000 @ A3

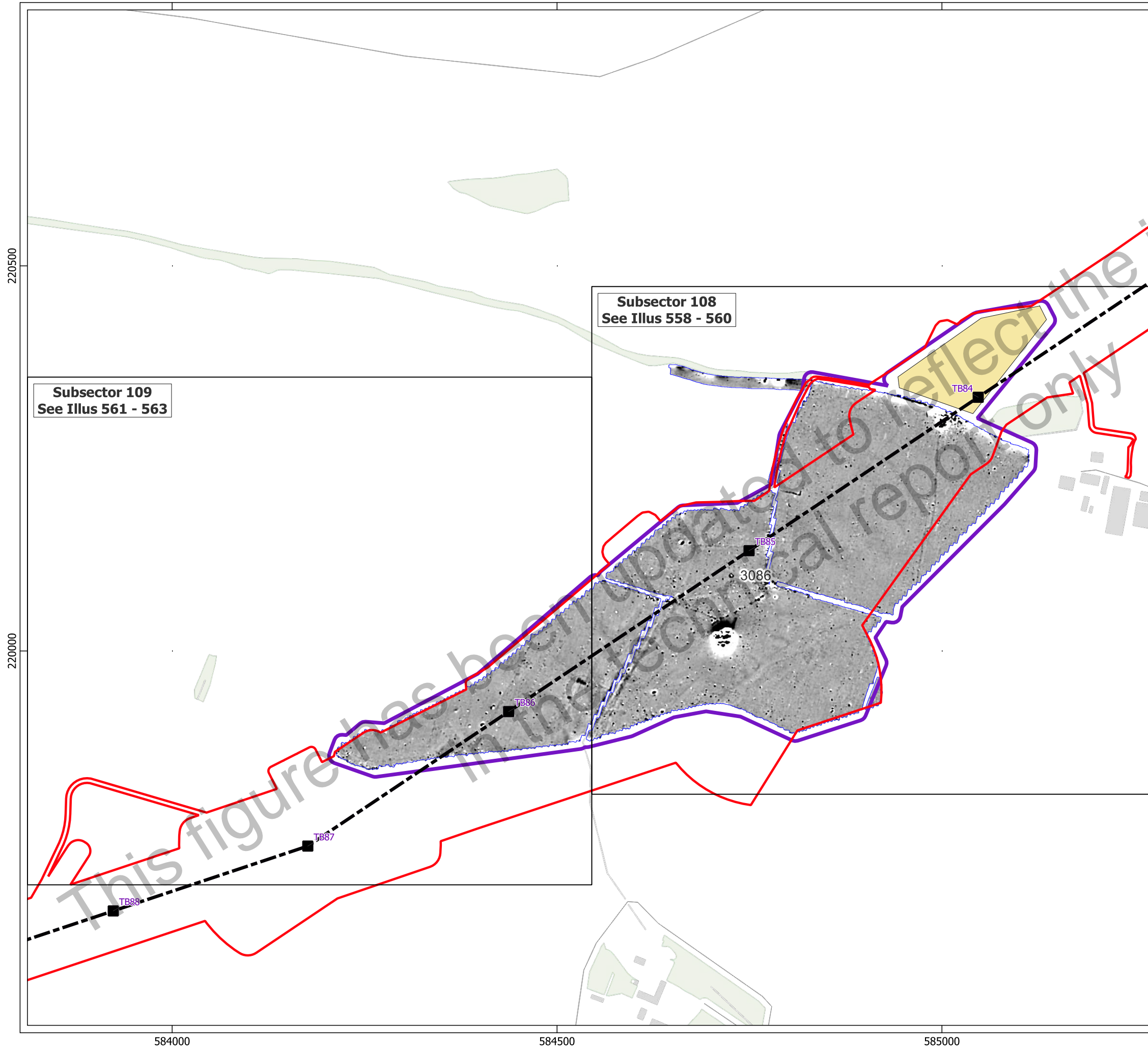
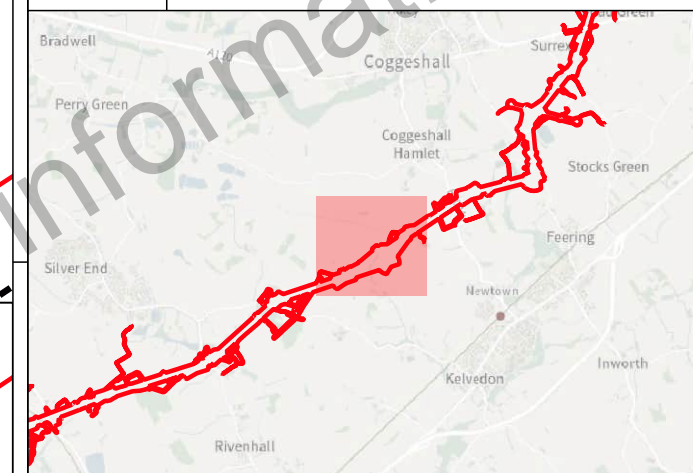


- Key**
- Order Limits
 - Geophysical Survey Area
 - Survey Extent
 - Location of Illus 237 - 641
 - Unsuitable Survey Area
 - Proposed Overhead Line Alignment
 - Proposed Pylon Location
- Geophys Interpretation**
- Ferrrous Objects
 - Agriculture
 - Field Drain
 - Natural
 - Magnetic Disturbance (Above Ground)
 - Natural



Contains Ordnance Survey data © Crown Copyright and database right 2026.
This material is for client report only © Headland Archaeology. No unauthorised reproduction.

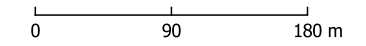
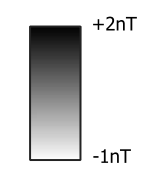
Site:	EAGR23
Created by:	KS
Checked by:	KH
Version:	v1.2
Date:	27/01/2026
Scale:	1:5,000 @ A3



Subsector 109
See Illus 561 - 563

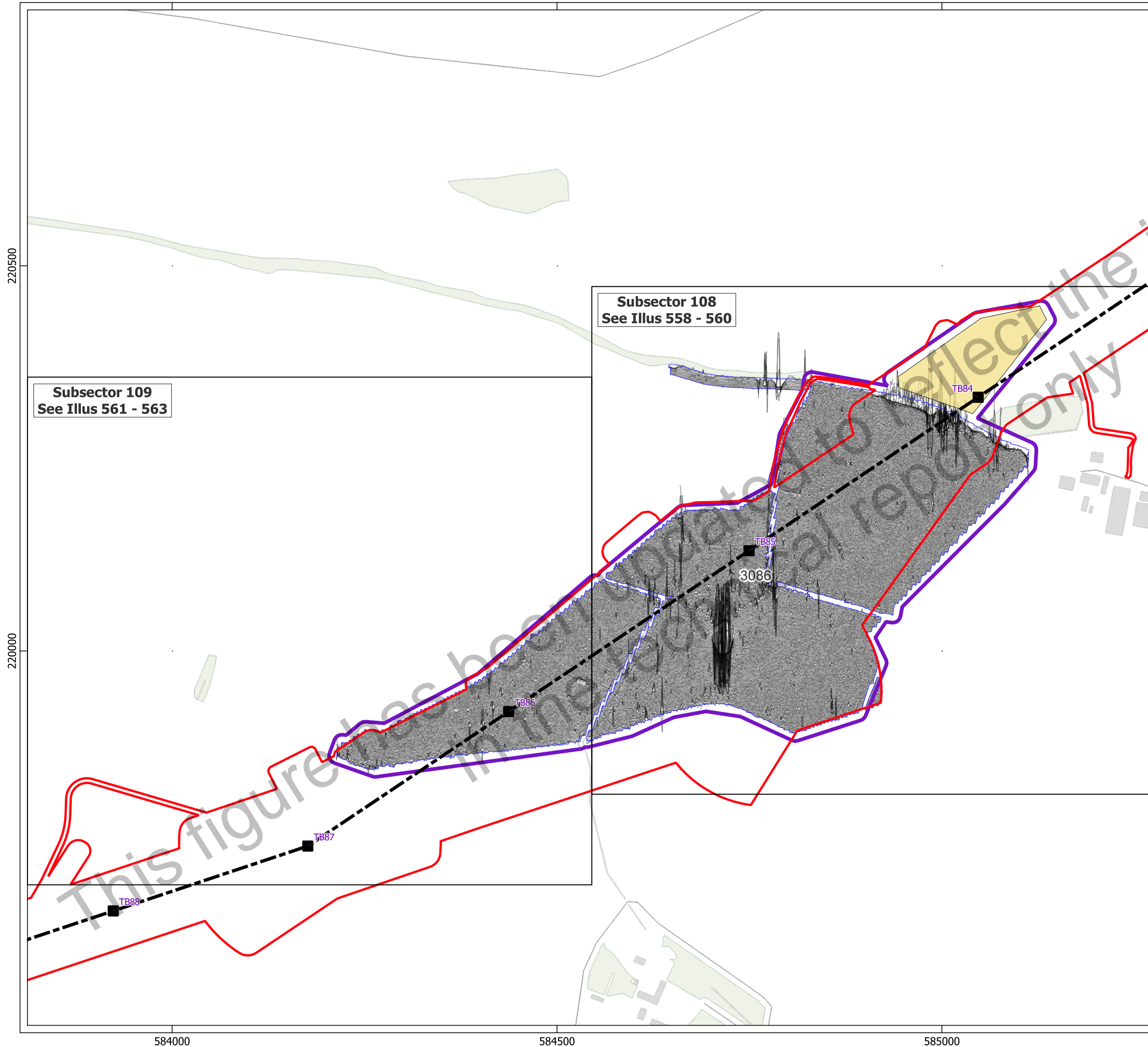
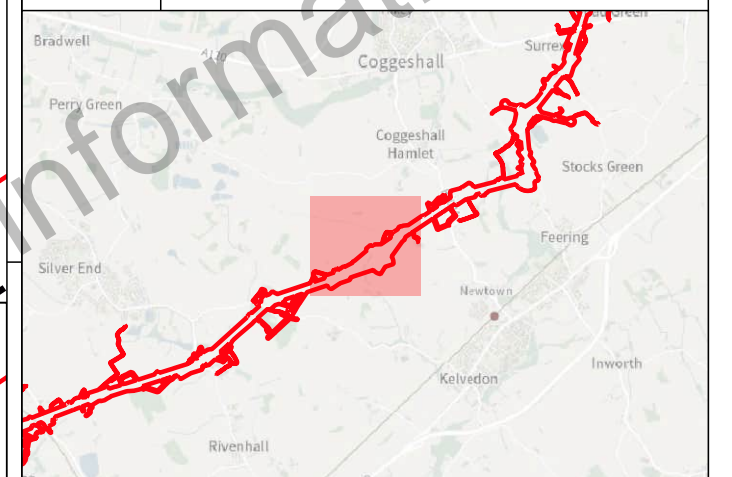
Subsector 108
See Illus 558 - 560

- Key**
- Order Limits
 - Geophysical Survey Area
 - Survey Extent
 - Location of Illus 237 - 641
 - Unsuitable Survey Area
 - Proposed Overhead Line Alignment
 - Proposed Pylon Location



Contains Ordnance Survey data © Crown Copyright and database right 2026.
This material is for client report only © Headland Archaeology. No unauthorised reproduction.

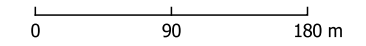
Site:	EAGR23
Created by:	KS
Checked by:	KH
Version:	v1.2
Date:	27/01/2026
Scale:	1:5,000 @ A3



Subsector 108
See Illus 558 - 560

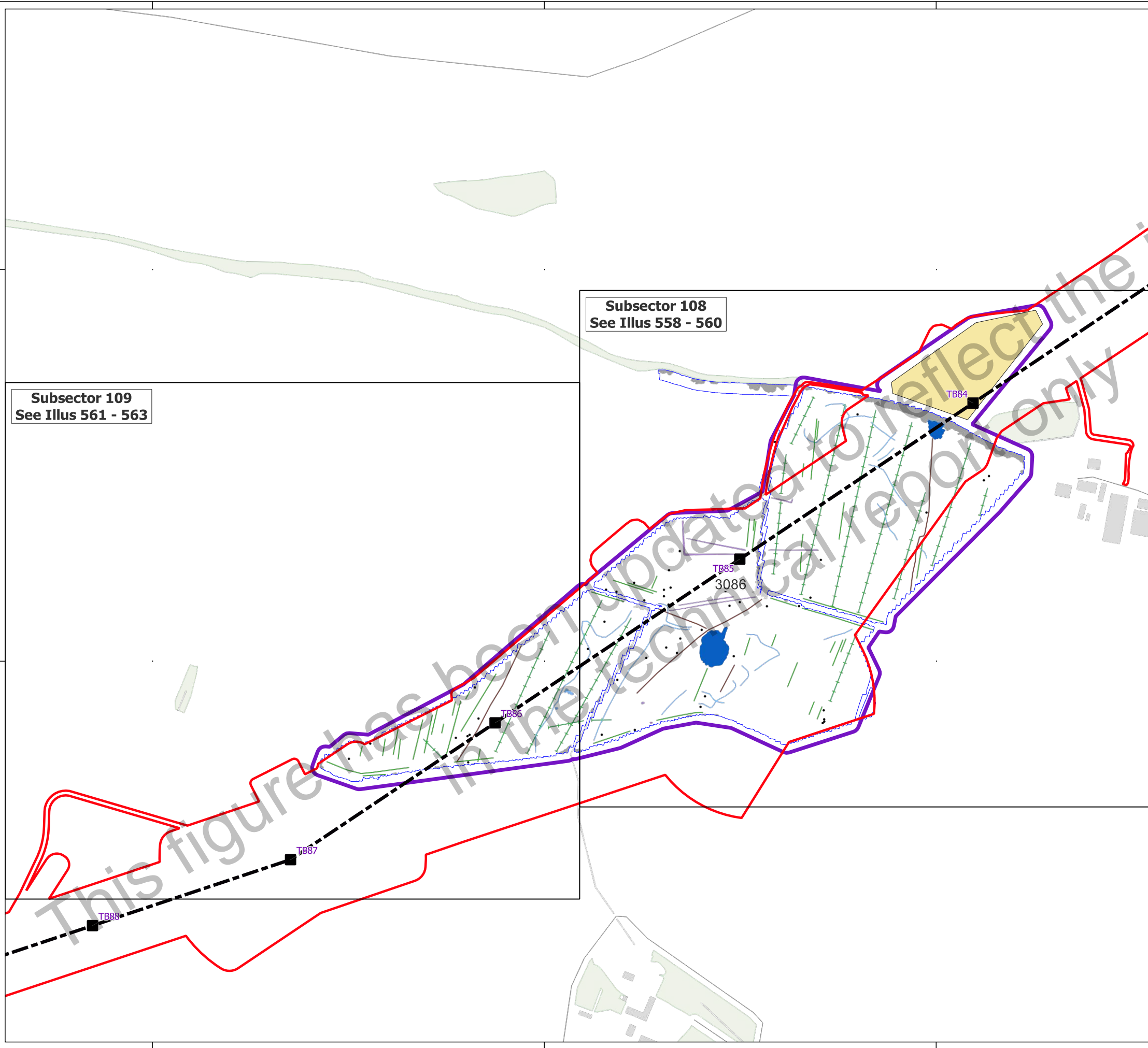
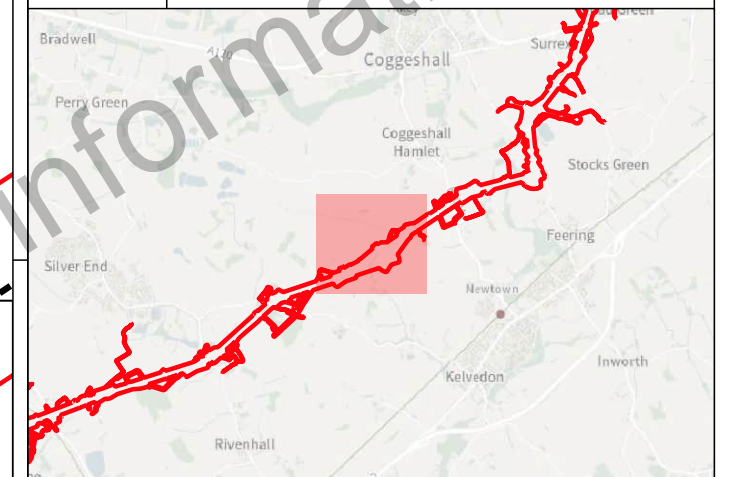
Subsector 109
See Illus 561 - 563

- Key**
- ▭ Order Limits
 - ▭ Geophysical Survey Area
 - ▭ Survey Extent
 - Location of Illus 237 - 641
 - Unsuitable Survey Area
 - Proposed Overhead Line Alignment
 - Proposed Pylon Location
 - XY Trace (25nT/cm)



Contains Ordnance Survey data © Crown Copyright and database right 2026.
This material is for client report only © Headland Archaeology. No unauthorised reproduction.

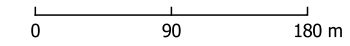
Site:	EAGR23
Created by:	KS
Checked by:	KH
Version:	v1.2
Date:	27/01/2026
Scale:	1:5,000 @ A3



Subsector 108
See Illus 558 - 560

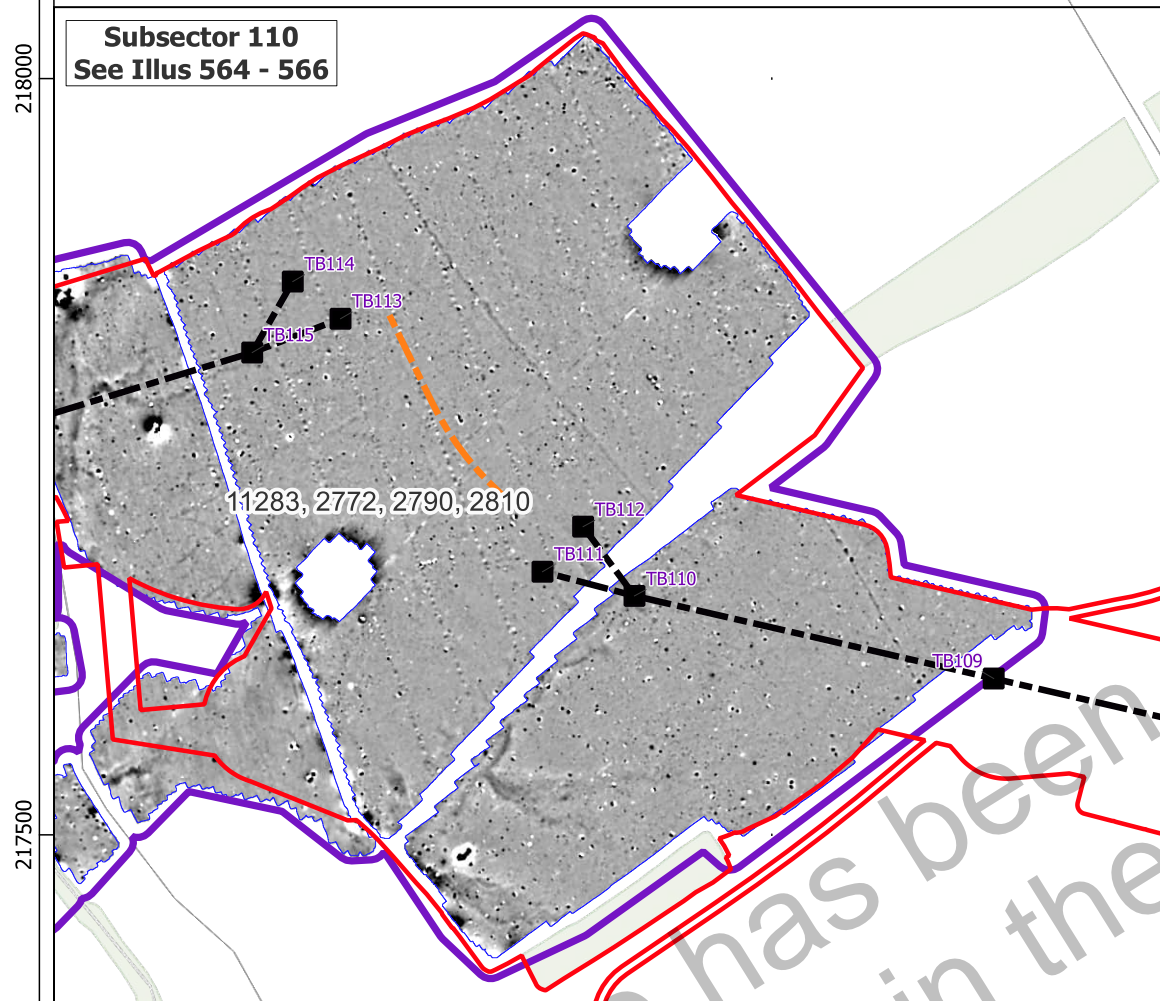
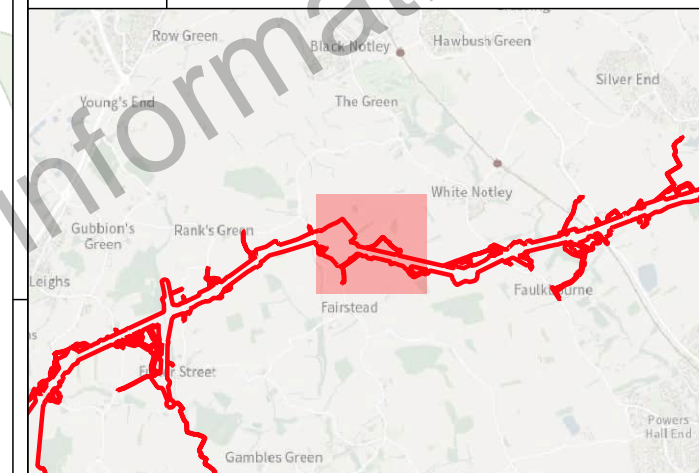
Subsector 109
See Illus 561 - 563

- Key**
- Order Limits
 - Geophysical Survey Area
 - Survey Extent
 - Location of Illus 237 - 641
 - Unsuitable Survey Area
 - Proposed Overhead Line Alignment
 - Proposed Pylon Location
- Geophys Interpretation**
- Ferrous Objects
 - Agriculture
 - Field Boundary
 - Field Drain
 - Natural
 - Magnetic Disturbance (Above Ground)
 - Magnetic Disturbance (Below Ground)
 - Natural
 - Uncertain
 - Former Pond

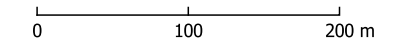
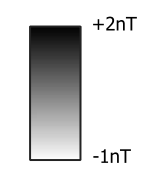


Contains Ordnance Survey data © Crown Copyright and database right 2026.
This material is for client report only © Headland Archaeology. No unauthorised reproduction.

Site:	EAGR23
Created by:	KS
Checked by:	KH
Version:	v1.2
Date:	27/01/2026
Scale:	1:5,000 @ A3



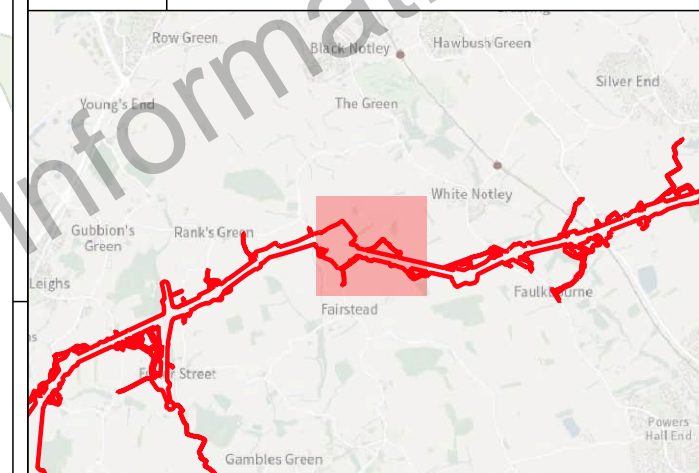
- Key**
- Order Limits
 - Geophysical Survey Area
 - Survey Extent
 - Location of Illus 237 - 641
 - Proposed Overhead Line Alignment
 - Proposed Pylon Location
 - Proposed Underground Cable Alignment



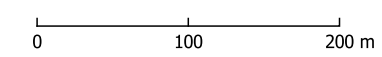
Contains Ordnance Survey data © Crown Copyright and database right 2026.
This material is for client report only © Headland Archaeology. No unauthorised reproduction.

Site:	EAGR23
Created by:	KS
Checked by:	KH
Version:	v1.2
Date:	27/01/2026
Scale:	1:5,000 @ A3

This figure has been updated to reflect the information in the technical report only



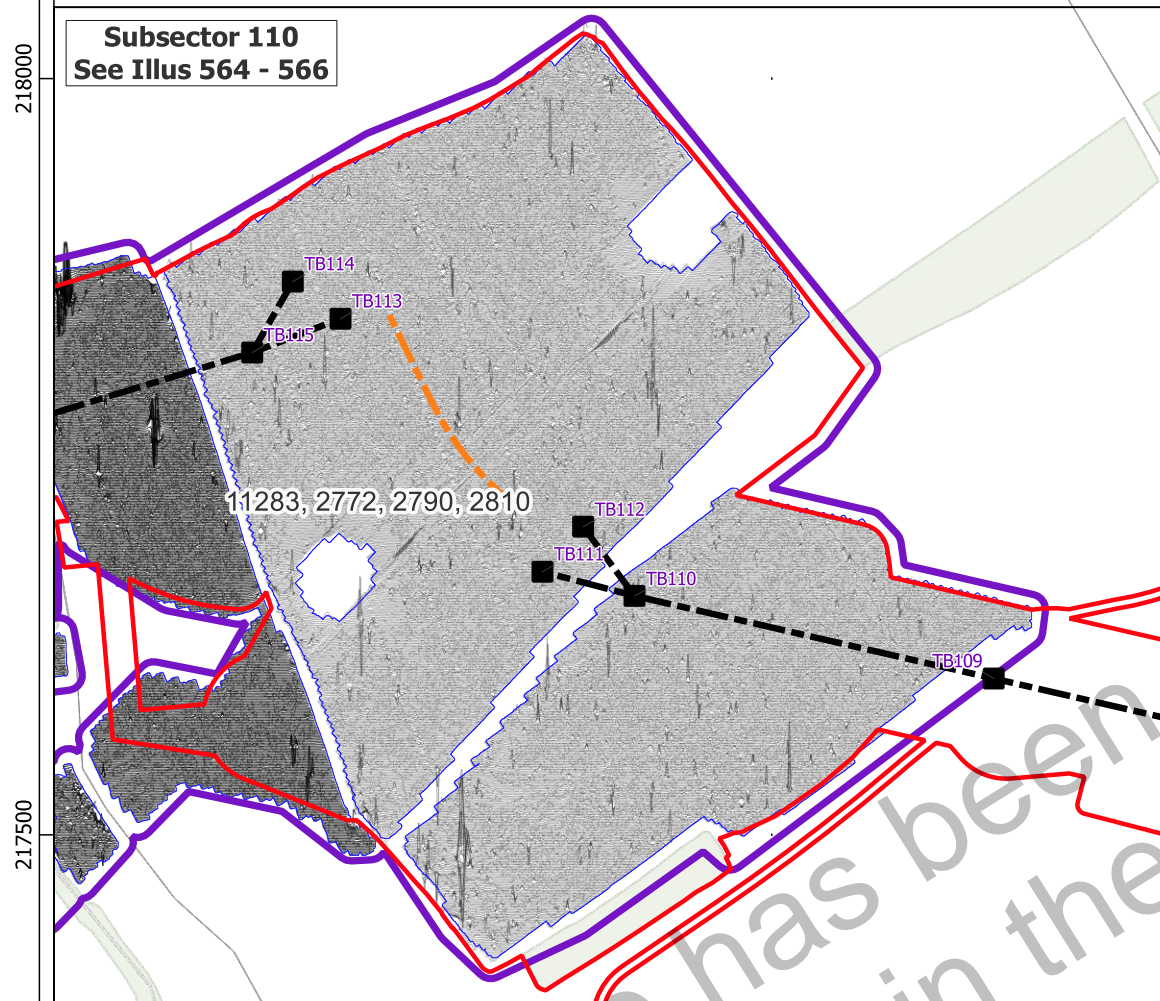
- Key**
- ▭ Order Limits
 - ▭ Geophysical Survey Area
 - ▭ Survey Extent
 - Location of Illus 237 - 641
 - Proposed Overhead Line Alignment
 - Proposed Pylon Location
 - Proposed Underground Cable Alignment
 - XY Trace (25nT/cm)



Contains Ordnance Survey data © Crown Copyright and database right 2026.

This material is for client report only © Headland Archaeology. No unauthorised reproduction.

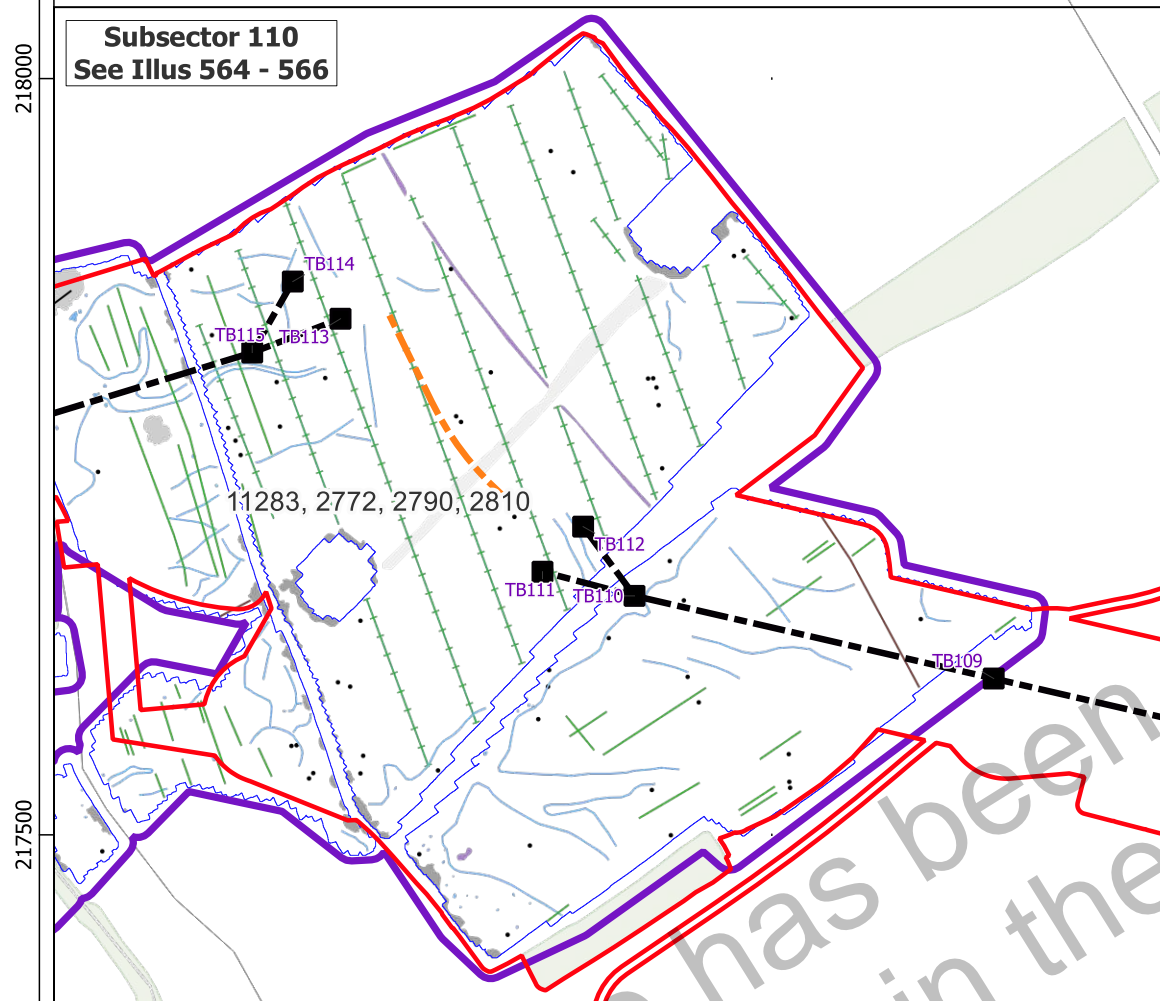
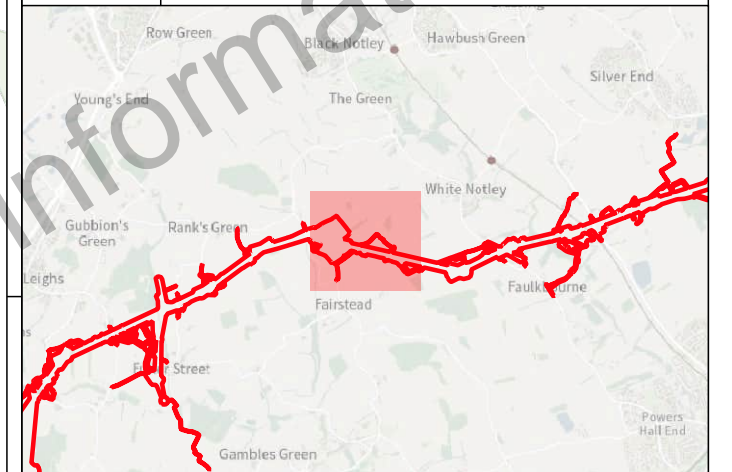
Site:	EAGR23
Created by:	KS
Checked by:	KH
Version:	v1.2
Date:	27/01/2026
Scale:	1:5,000 @ A3



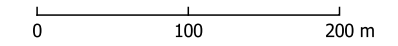
Subsector 110
See Illus 564 - 566

11283, 2772, 2790, 2810

This figure has been updated to reflect the information in the technical report only

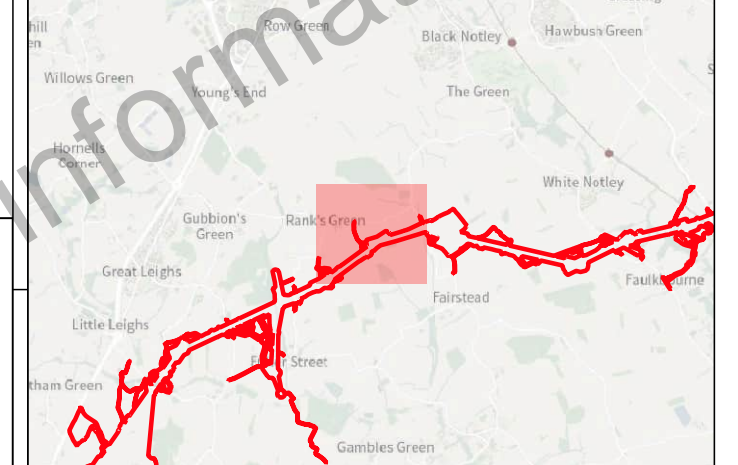


- Key**
- Order Limits
 - Geophysical Survey Area
 - Survey Extent
 - Location of Illus 237 - 641
 - Proposed Overhead Line Alignment
 - Proposed Pylon Location
 - Proposed Underground Cable Alignment
- Geophys Interpretation**
- Ferrous Objects
 - Agriculture
 - Field Boundary
 - Field Drain
 - Natural
 - Service
 - Magnetic Disturbance (Above Ground)
 - Magnetic Disturbance (Below Ground)
 - Natural
 - Overhead Cable
 - Uncertain



Contains Ordnance Survey data © Crown Copyright and database right 2026.
This material is for client report only © Headland Archaeology. No unauthorised reproduction.

Site:	EAGR23
Created by:	KS
Checked by:	KH
Version:	v1.2
Date:	27/01/2026
Scale:	1:5,000 @ A3



Subsector 111
See Illus 567 - 569

Subsector 112
See Illus 570 - 572

11283, 2772, 2790, 2810

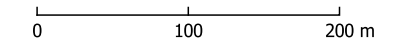
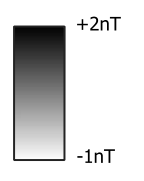
TB119

TB118

TB117

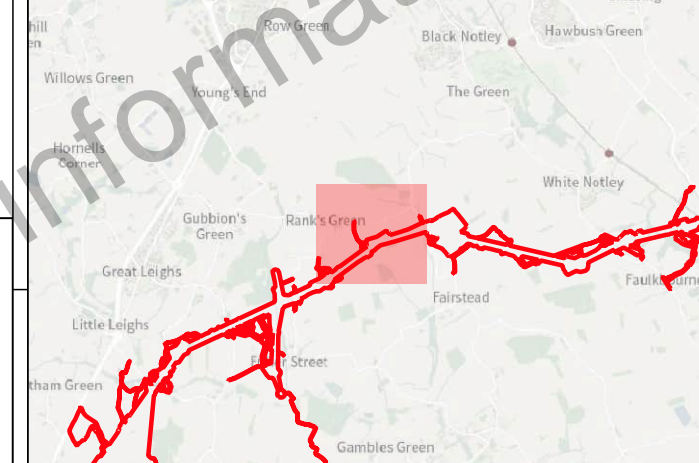
TB116

- Key**
- Order Limits
 - Geophysical Survey Area
 - Survey Extent
 - Location of Illus 237 - 641
 - Unsuitable Survey Area
 - Proposed Overhead Line Alignment
 - Proposed Pylon Location



Contains Ordnance Survey data © Crown Copyright and database right 2026.
This material is for client report only © Headland Archaeology. No unauthorised reproduction.

Site:	EAGR23
Created by:	KS
Checked by:	KH
Version:	v1.2
Date:	27/01/2026
Scale:	1:5,000 @ A3



Subsector 111
See Illus 567 - 569

Subsector 112
See Illus 570 - 572

11283, 2772, 2790, 2810

TB119

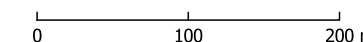
TB118

TB117

TB116

Key

- Order Limits
- Geophysical Survey Area
- Survey Extent
- Location of Illus 237 - 641
- Unsuitable Survey Area
- Proposed Overhead Line Alignment
- Proposed Pylon Location
- XY Trace (25nT/cm)



Contains Ordnance Survey data © Crown Copyright and database right 2026.

This material is for client report only © Headland Archaeology. No unauthorised reproduction.

Site:	EAGR23
Created by:	KS
Checked by:	KH
Version:	v1.2
Date:	27/01/2026
Scale:	1:5,000 @ A3

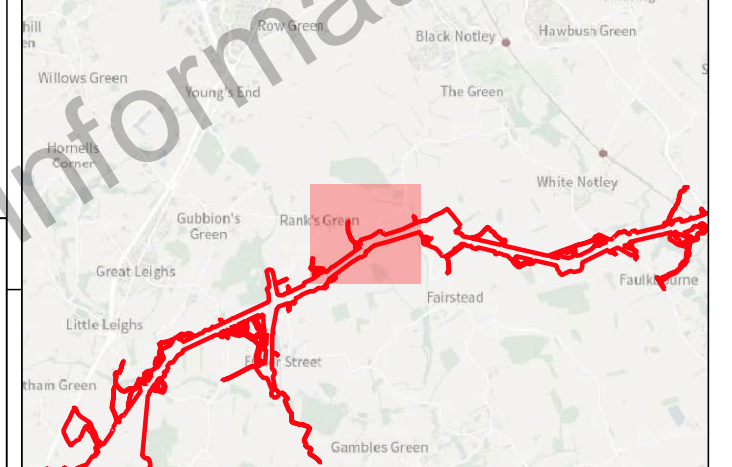
218000

217500

575500

576000

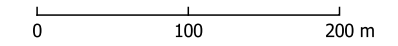
576500



Subsector 111
See Illus 567 - 569

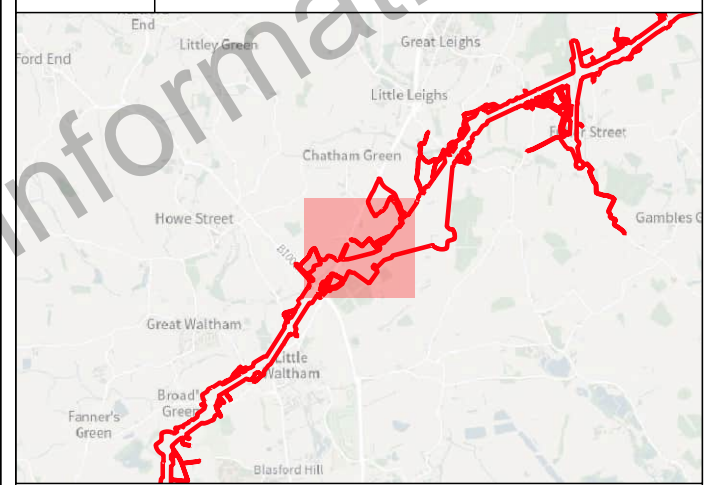
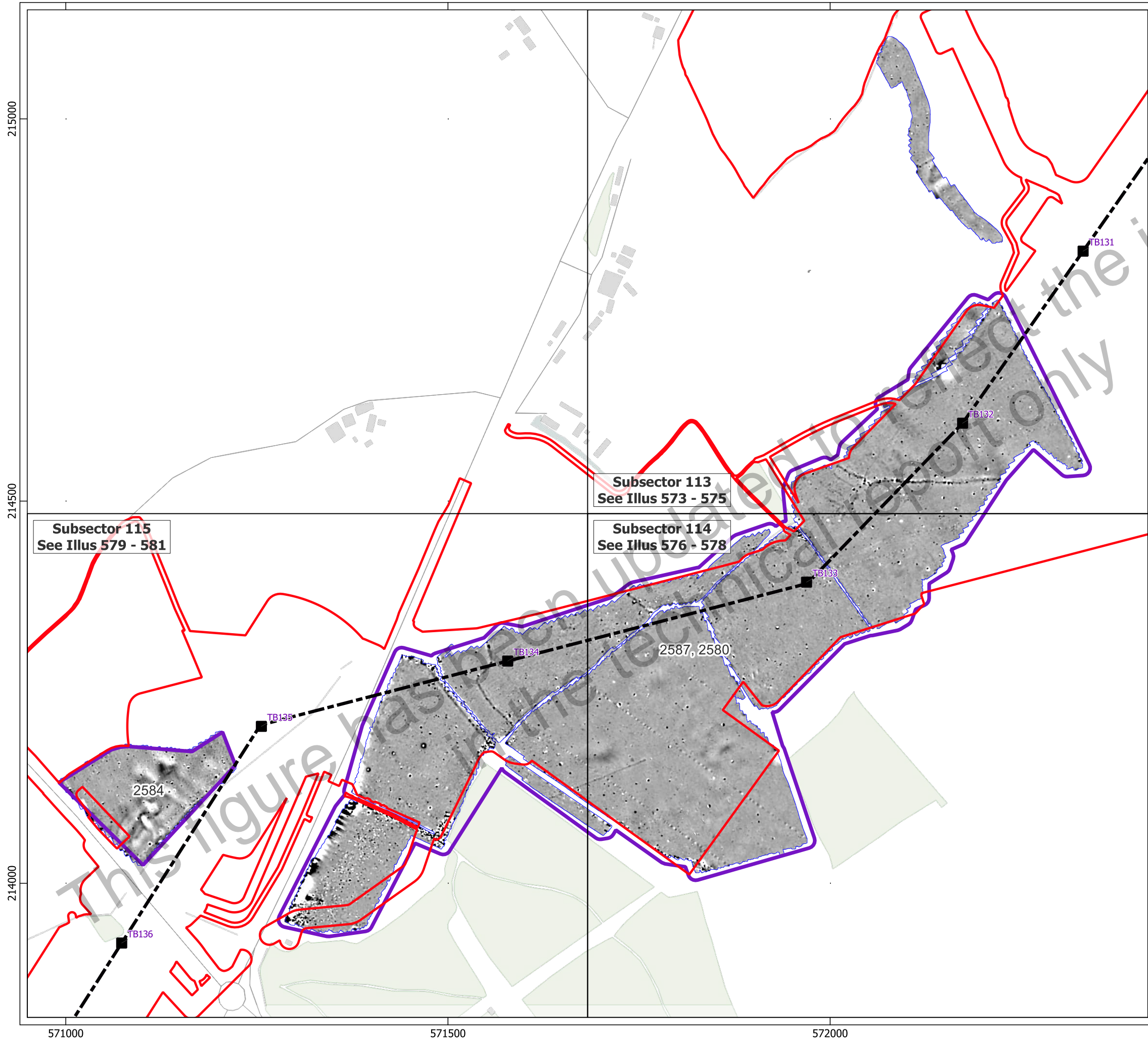
Subsector 112
See Illus 570 - 572

- Key**
- Order Limits
 - Geophysical Survey Area
 - Survey Extent
 - Location of Illus 237 - 641
 - Unsuitable Survey Area
 - Proposed Overhead Line Alignment
 - Proposed Pylon Location
- Geophys Interpretation**
- Ferrous Objects
 - Agriculture
 - Field Boundary
 - Field Drain
 - Natural
 - Service
 - Magnetic Disturbance (Above Ground)
 - Magnetic Disturbance (Below Ground)
 - Natural
 - Possible Archaeology
 - Uncertain
 - Former Pond

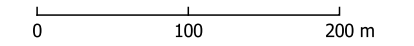
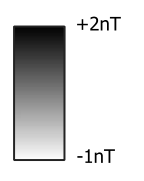


Contains Ordnance Survey data © Crown Copyright and database right 2026.
This material is for client report only © Headland Archaeology. No unauthorised reproduction.

Site:	EAGR23
Created by:	KS
Checked by:	KH
Version:	v1.2
Date:	27/01/2026
Scale:	1:5,000 @ A3

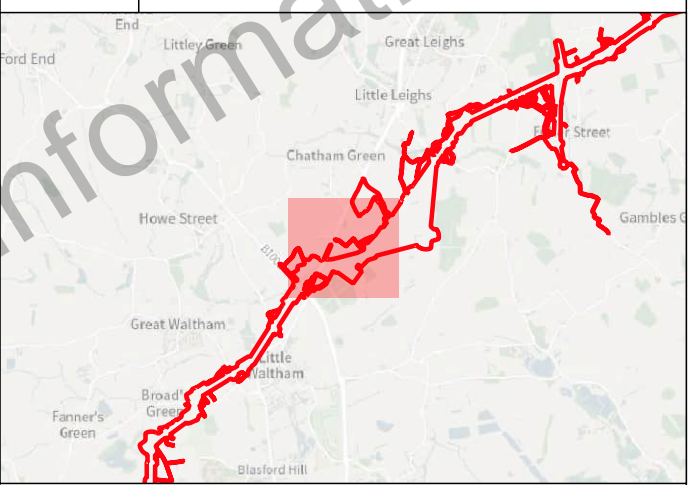
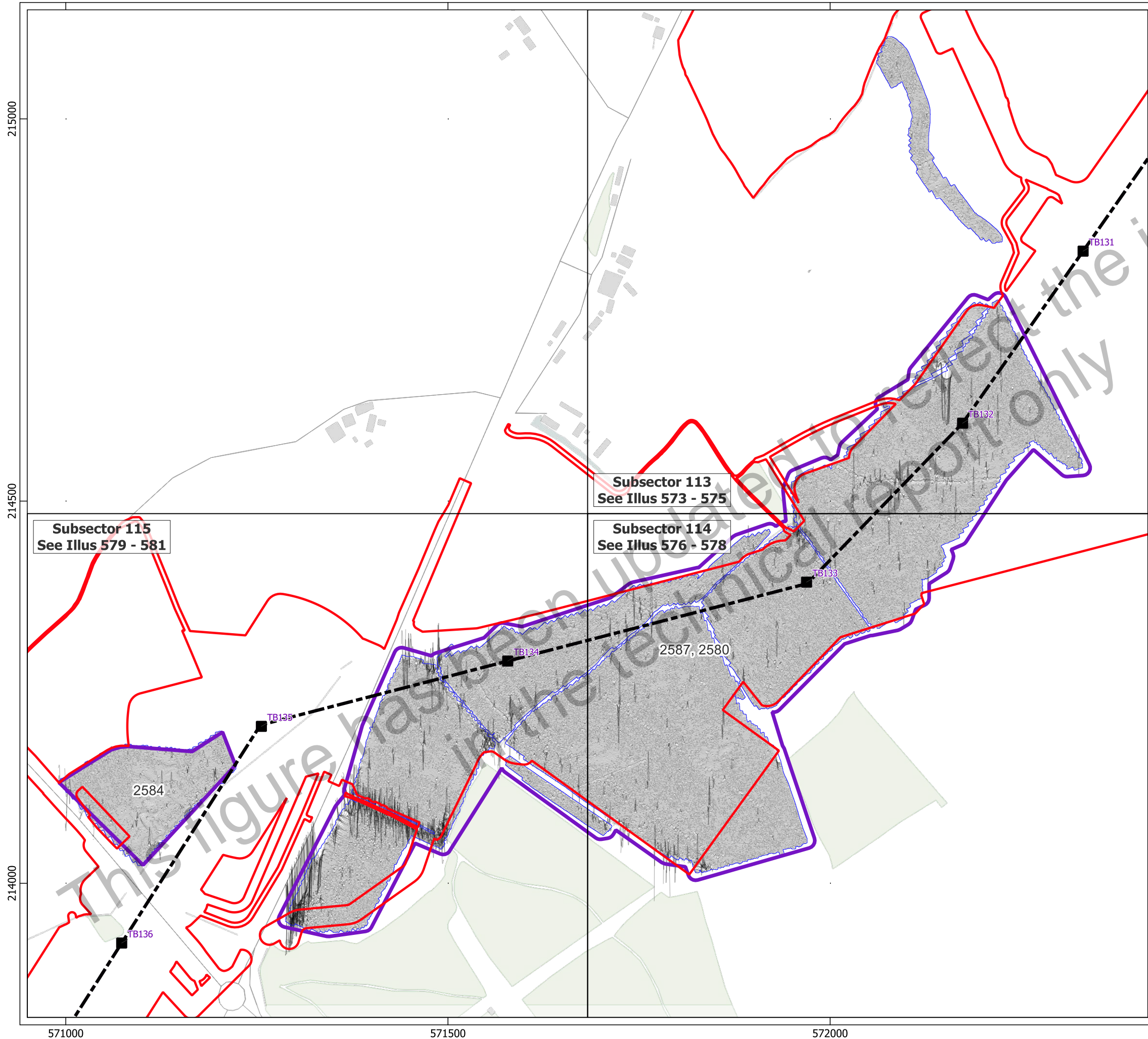


- Key**
- ▭ Order Limits
 - ▭ Geophysical Survey Area
 - ▭ Survey Extent
 - Location of Illus 237 - 641
 - — — Proposed Overhead Line Alignment
 - Proposed Pylon Location

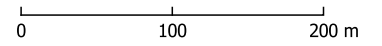


Contains Ordnance Survey data © Crown Copyright and database right 2026.
 This material is for client report only © Headland Archaeology. No unauthorised reproduction.

Site:	EAGR23
Created by:	KS
Checked by:	KH
Version:	v1.2
Date:	27/01/2026
Scale:	1:5,000 @ A3

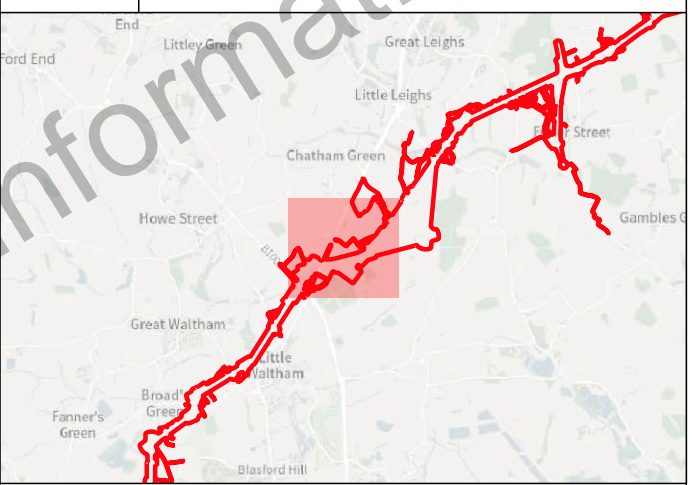
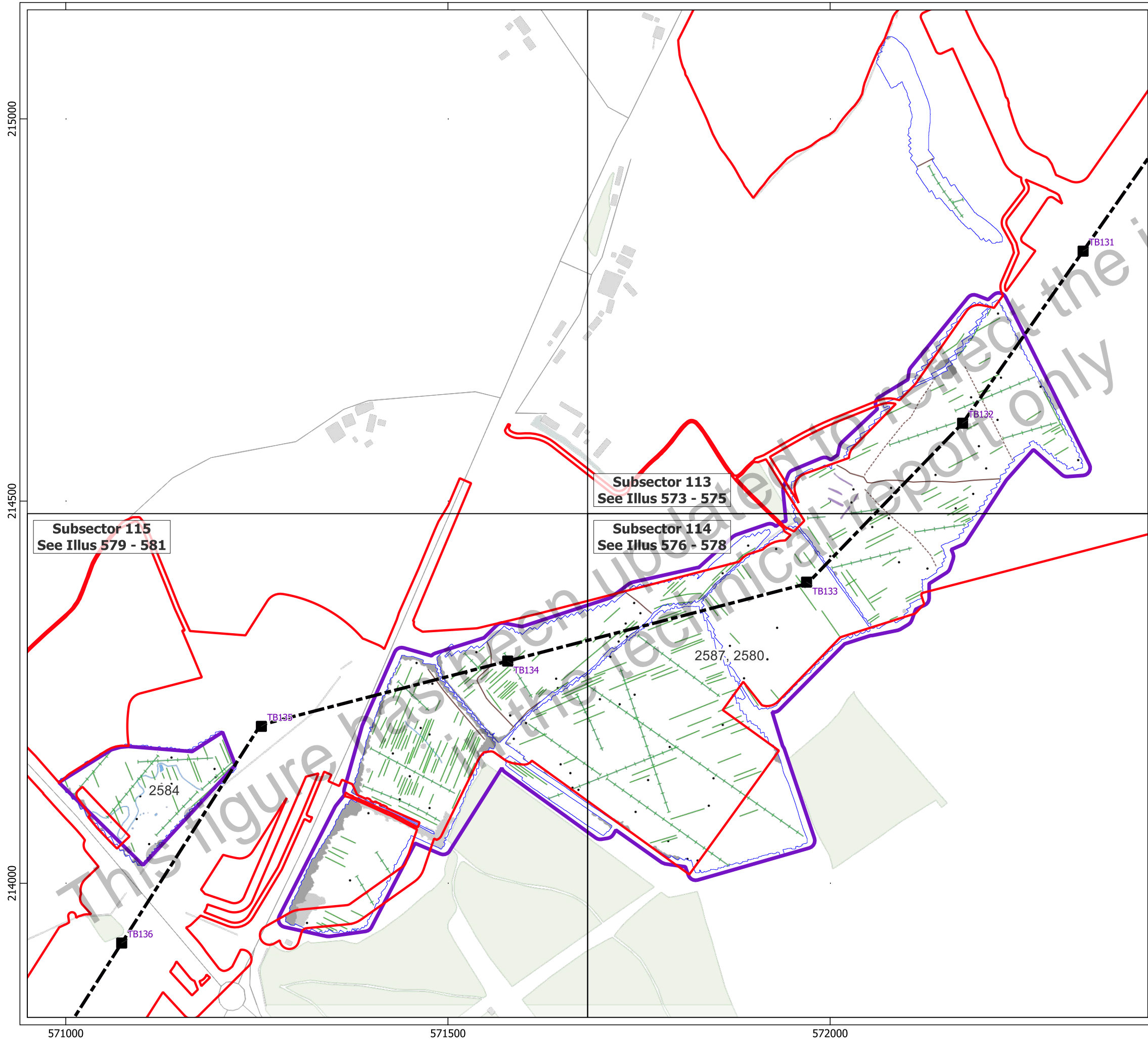


- Key**
- ▭ Order Limits
 - ▭ Geophysical Survey Area
 - ▭ Survey Extent
 - ▭ Location of Illus 237 - 641
 - Proposed Overhead Line Alignment
 - Proposed Pylon Location
 - XY Trace (25nT/cm)

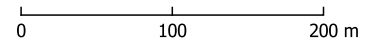


Contains Ordnance Survey data © Crown Copyright and database right 2026.
This material is for client report only © Headland Archaeology. No unauthorised reproduction.

Site:	EAGR23
Created by:	KS
Checked by:	KH
Version:	v1.2
Date:	27/01/2026
Scale:	1:5,000 @ A3

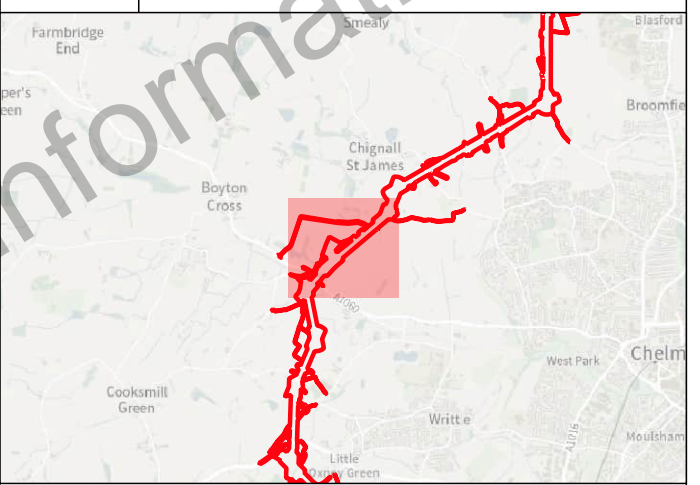
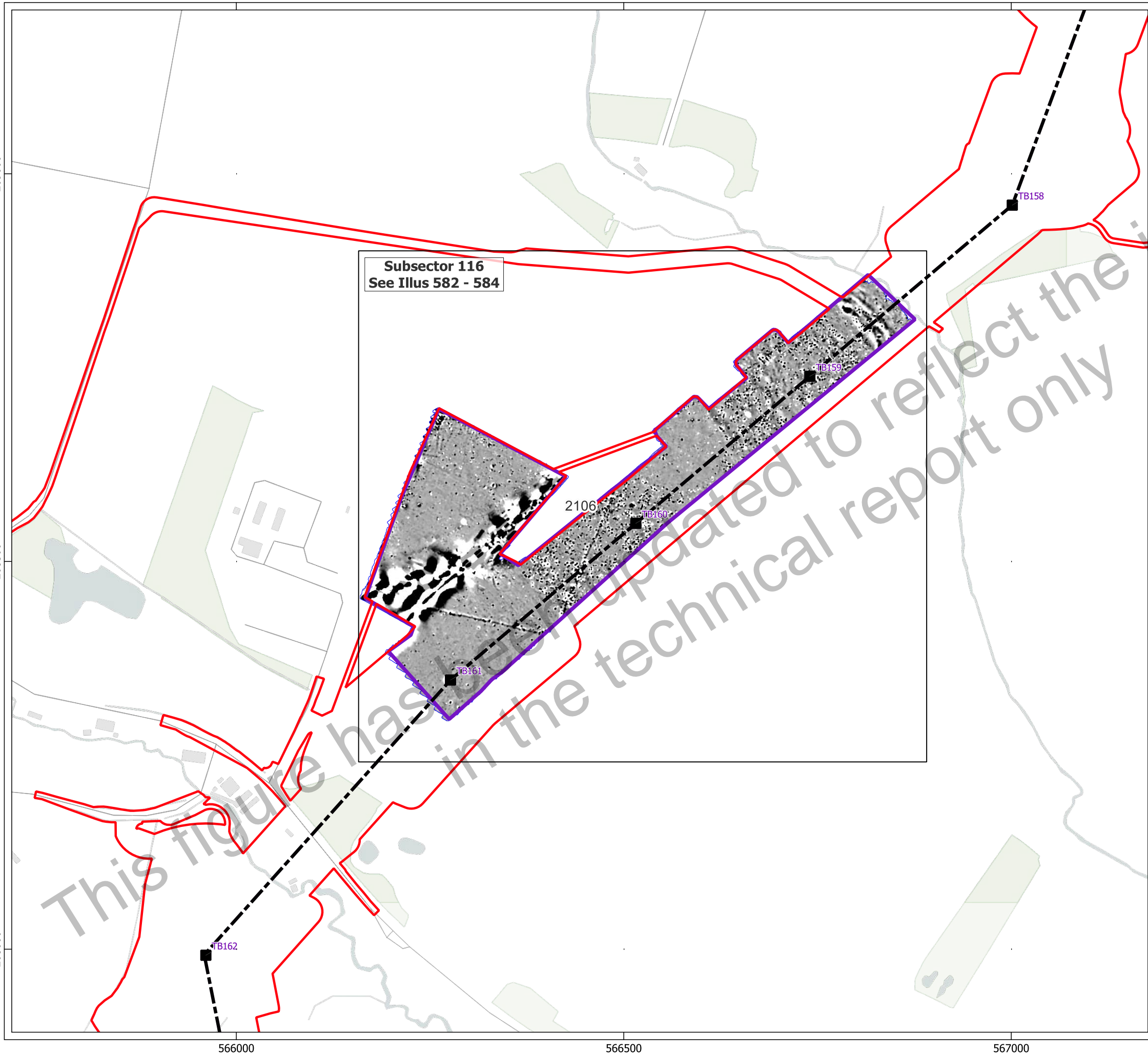


- Key**
- Order Limits
 - Geophysical Survey Area
 - Survey Extent
 - Location of Illus 237 - 641
 - Proposed Overhead Line Alignment
 - Proposed Pylon Location
- Geophys Interpretation**
- Ferrous Objects
 - Agriculture
 - Field Boundary
 - Possible Field Boundary
 - Field Drain
 - Natural
 - Magnetic Disturbance (Above Ground)
 - Magnetic Disturbance (Below Ground)
 - Natural
 - Uncertain

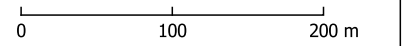
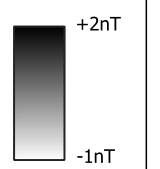


Contains Ordnance Survey data © Crown Copyright and database right 2026.
 This material is for client report only © Headland Archaeology. No unauthorised reproduction.

Site:	EAGR23
Created by:	KS
Checked by:	KH
Version:	v1.2
Date:	27/01/2026
Scale:	1:5,000 @ A3

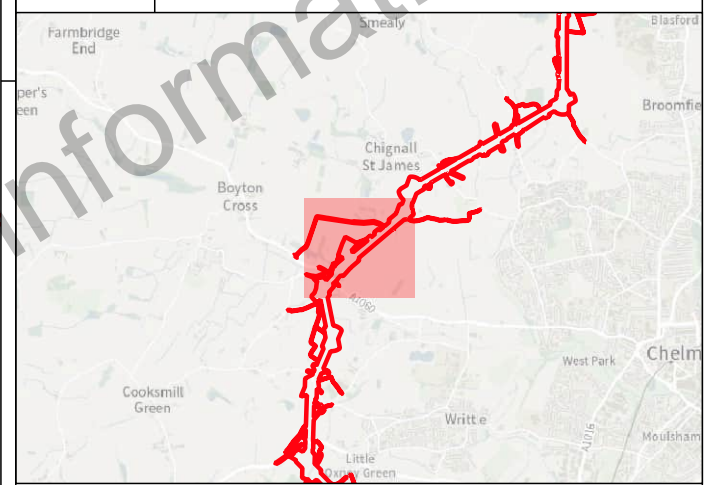
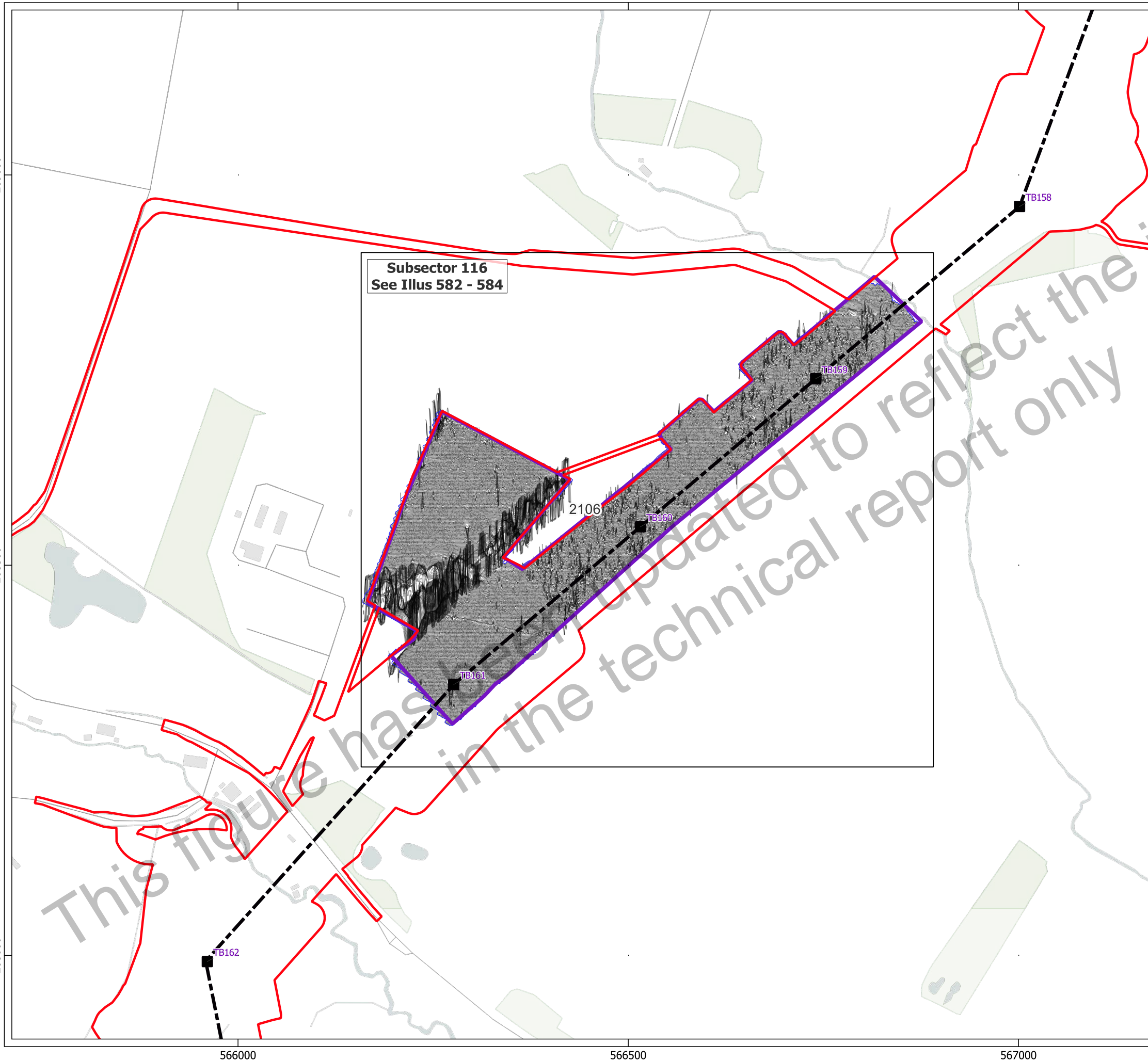


- Key**
- ▭ Order Limits
 - ▭ Geophysical Survey Area
 - ▭ Survey Extent
 - Location of Illus 237 - 641
 - — — Proposed Overhead Line Alignment
 - Proposed Pylon Location

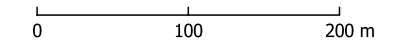


Contains Ordnance Survey data © Crown Copyright and database right 2026.
 This material is for client report only © Headland Archaeology. No unauthorised reproduction.

Site:	EAGR23
Created by:	KS
Checked by:	KH
Version:	v1.2
Date:	27/01/2026
Scale:	1:5,000 @ A3

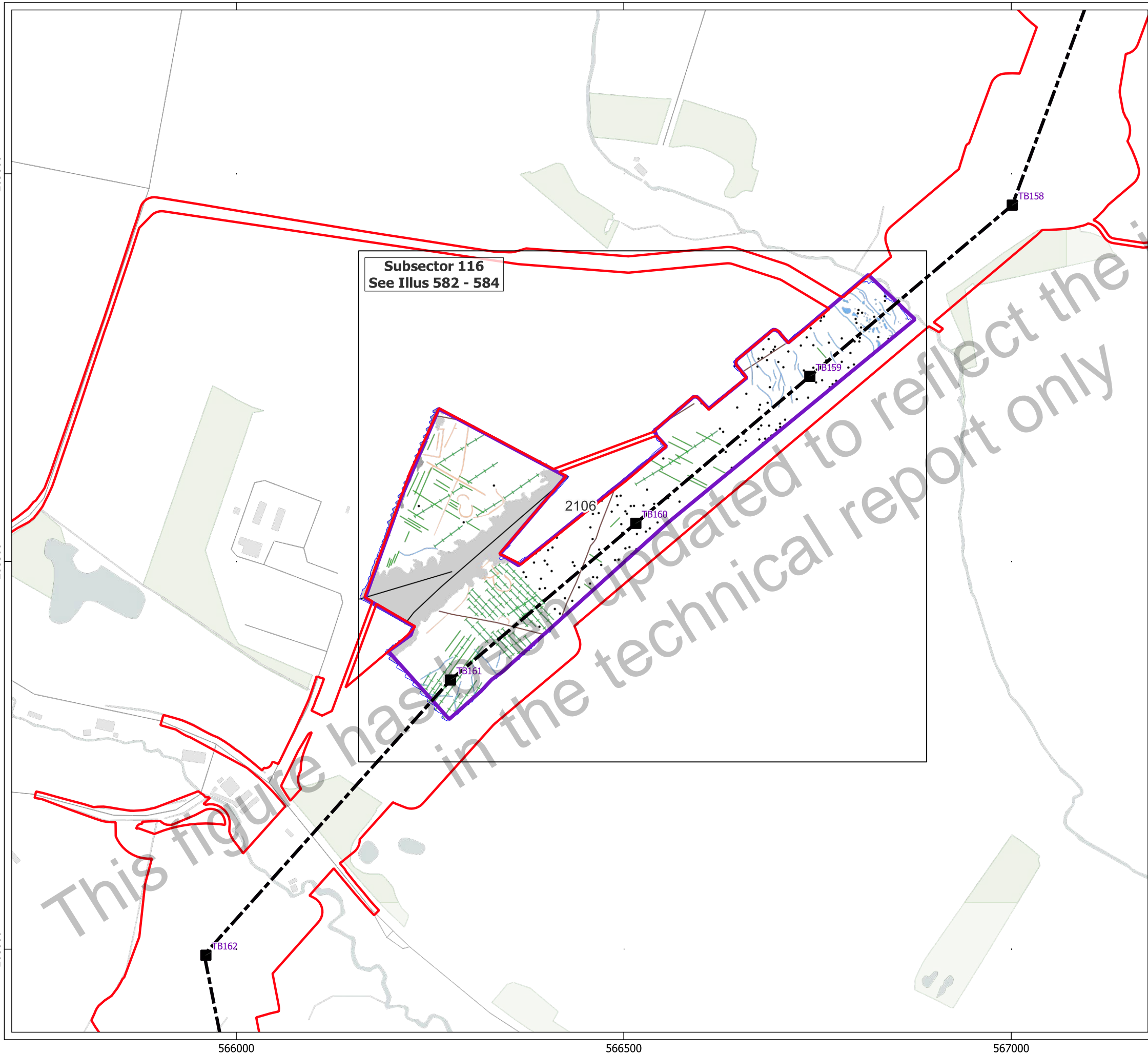


- Key**
- ▭ Order Limits
 - ▭ Geophysical Survey Area
 - ▭ Survey Extent
 - ▭ Location of Illus 237 - 641
 - - - Proposed Overhead Line Alignment
 - Proposed Pylon Location
 - XY Trace (25nT/cm)



Contains Ordnance Survey data © Crown Copyright and database right 2026.
 This material is for client report only © Headland Archaeology. No unauthorised reproduction.

Site:	EAGR23
Created by:	KS
Checked by:	KH
Version:	v1.2
Date:	27/01/2026
Scale:	1:5,000 @ A3



209000

208500

208000

566000

566500

567000

Subsector 116
See Illus 582 - 584

2106

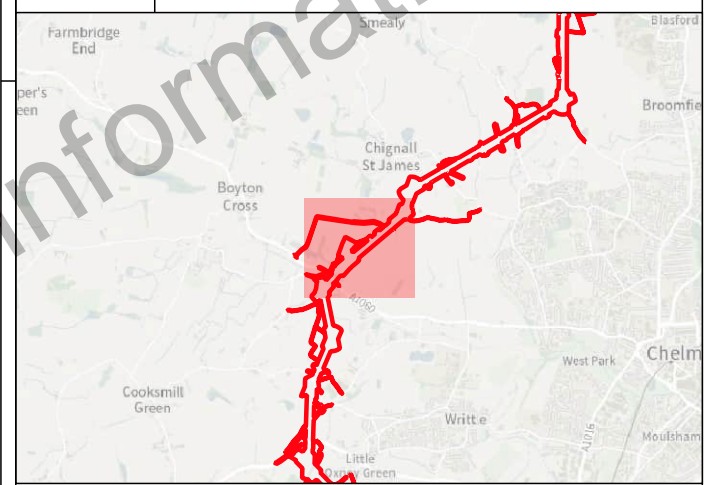
TB158

TB159

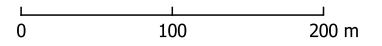
TB160

TB161

TB162

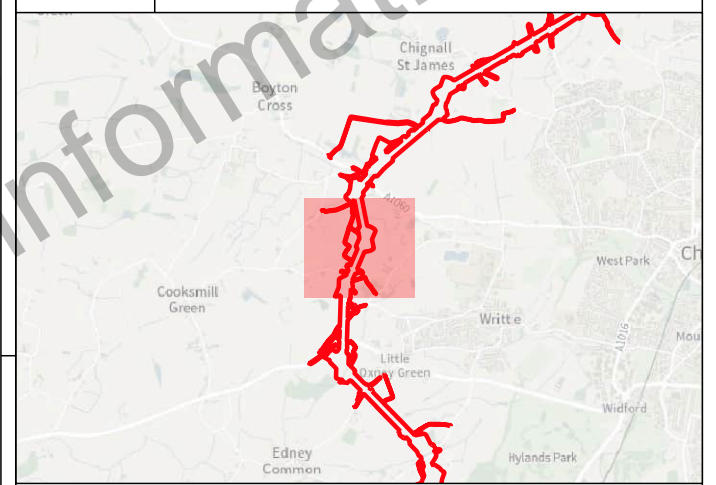
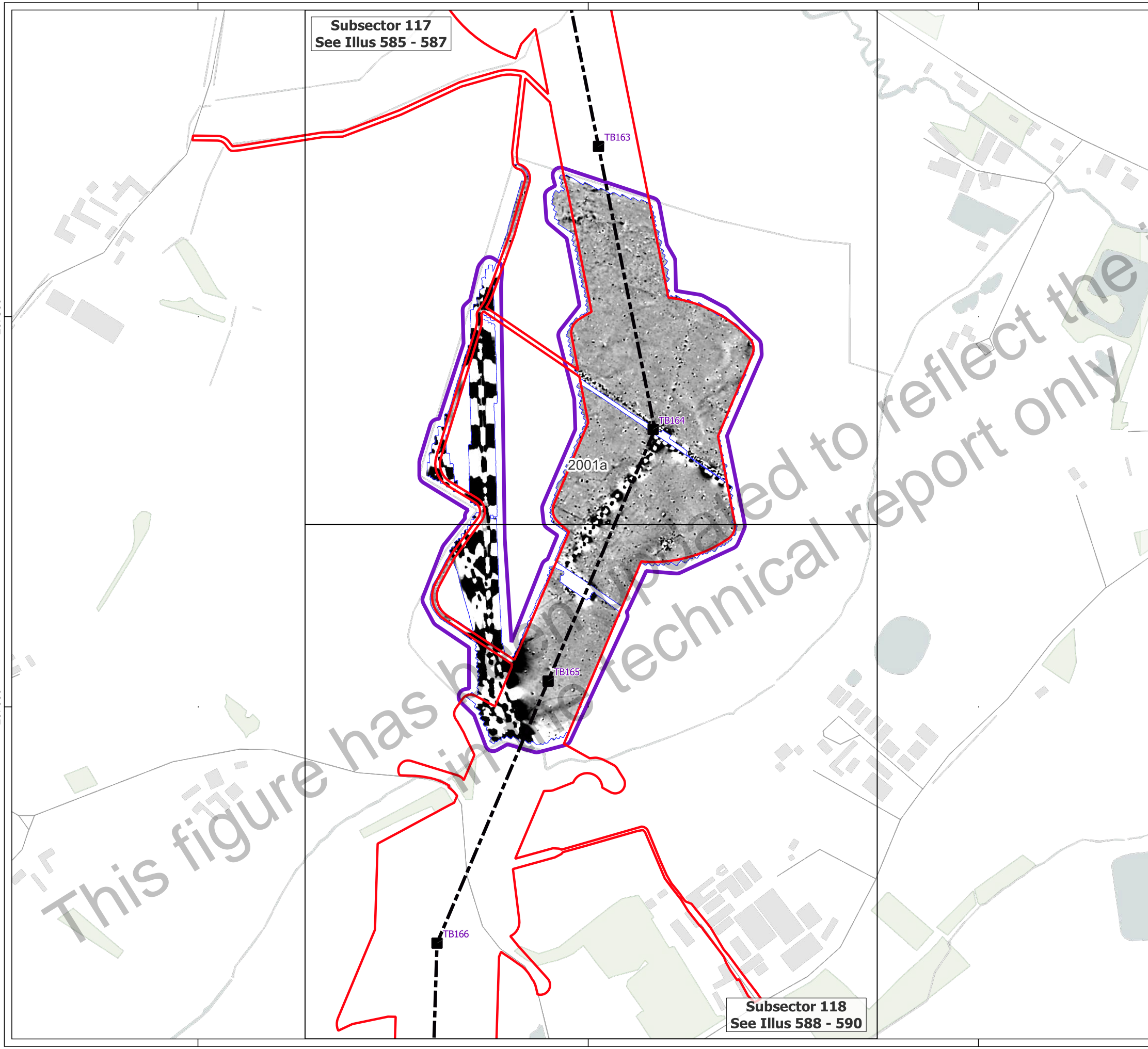


- Key**
- Order Limits
 - Geophysical Survey Area
 - Survey Extent
 - Location of Illus 237 - 641
 - Proposed Overhead Line Alignment
 - Proposed Pylon Location
- Geophys Interpretation**
- Ferrous Objects
 - Agriculture
 - Field Boundary
 - Field Drain
 - Natural
 - Service
 - Magnetic Disturbance (Above Ground)
 - Magnetic Disturbance (Below Ground)
 - Natural
 - Possible Archaeology

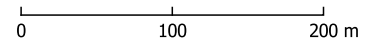
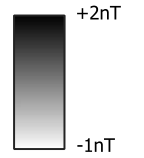


Contains Ordnance Survey data © Crown Copyright and database right 2026.
This material is for client report only © Headland Archaeology. No unauthorised reproduction.

Site:	EAGR23
Created by:	KS
Checked by:	KH
Version:	v1.2
Date:	27/01/2026
Scale:	1:5,000 @ A3



- Key**
- Order Limits
 - Geophysical Survey Area
 - Survey Extent
 - Location of Illus 237 - 641
 - Proposed Overhead Line Alignment
 - Proposed Pylon Location



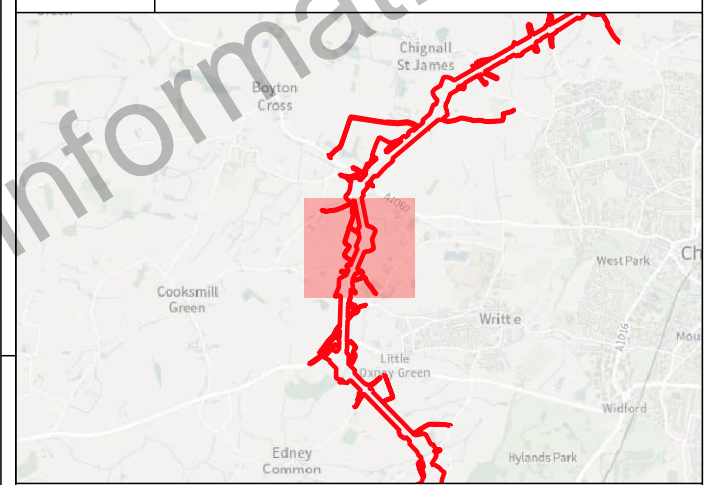
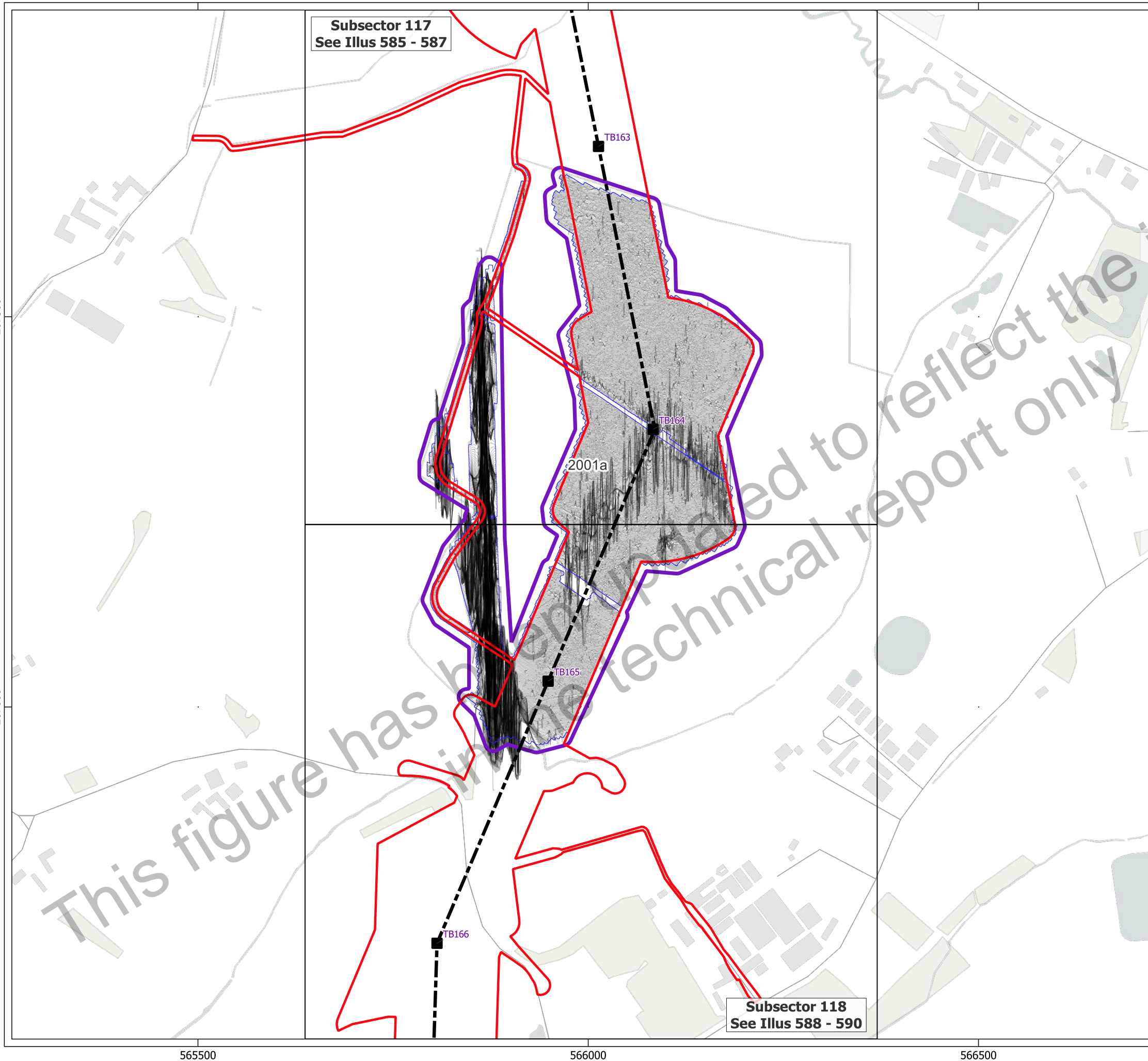
Contains Ordnance Survey data © Crown Copyright and database right 2026.
 This material is for client report only © Headland Archaeology. No unauthorised reproduction.

Site:	EAGR23
Created by:	KS
Checked by:	KH
Version:	v1.2
Date:	27/01/2026
Scale:	1:5,000 @ A3

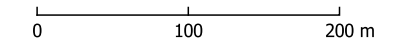
565500

566000

566500

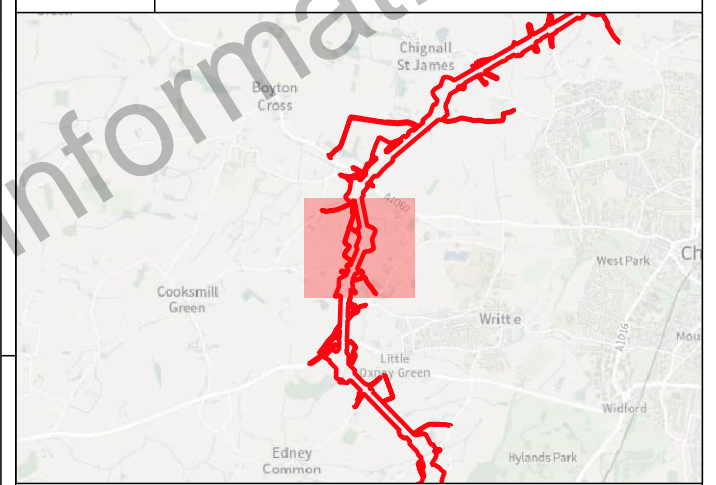
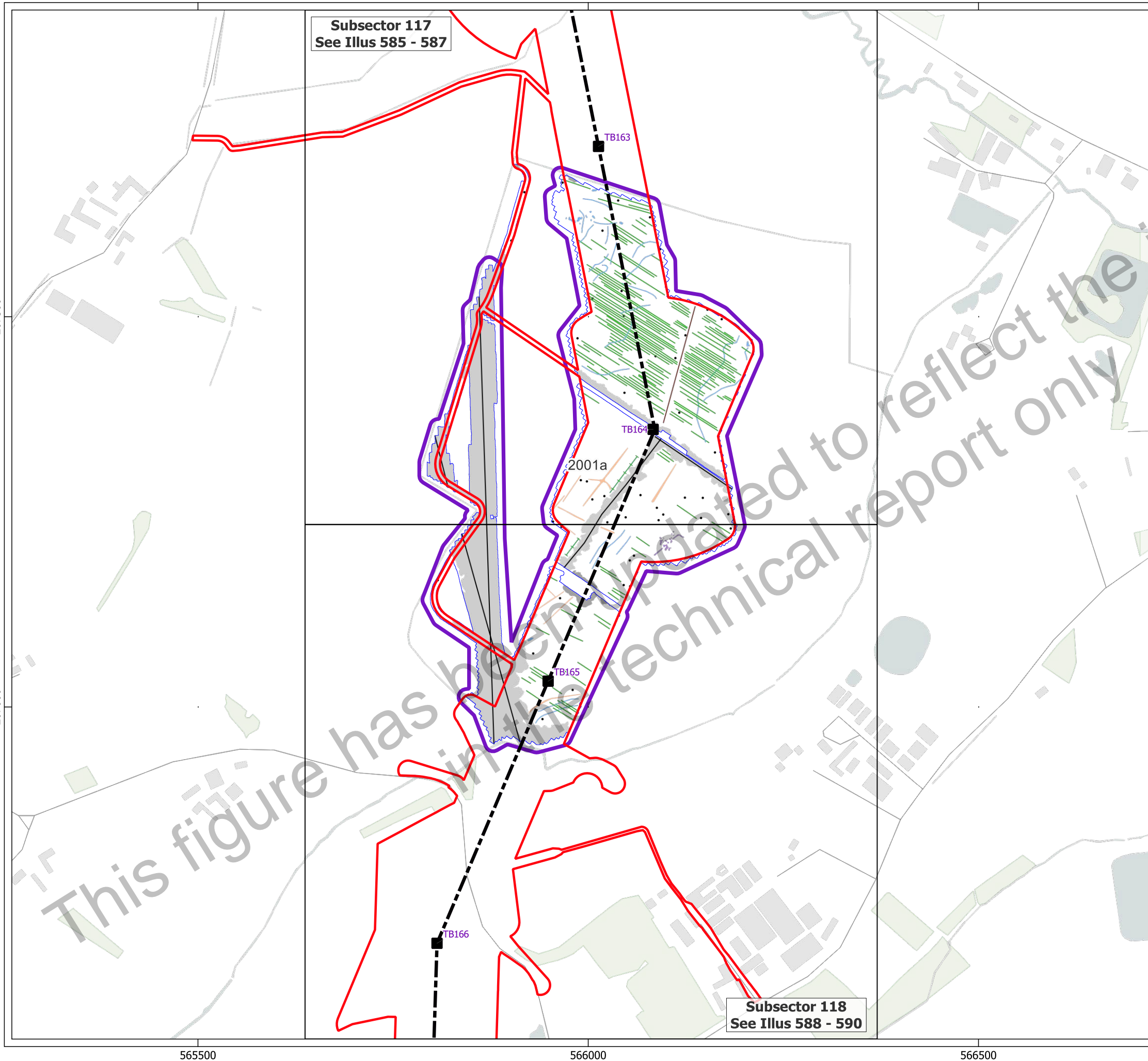


- Key**
- Order Limits
 - Geophysical Survey Area
 - Survey Extent
 - Location of Illus 237 - 641
 - Proposed Overhead Line Alignment
 - Proposed Pylon Location
 - XY Trace (25nT/cm)

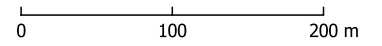


Contains Ordnance Survey data © Crown Copyright and database right 2026.
 This material is for client report only © Headland Archaeology. No unauthorised reproduction.

Site:	EAGR23
Created by:	KS
Checked by:	KH
Version:	v1.2
Date:	27/01/2026
Scale:	1:5,000 @ A3



- Key**
- Order Limits
 - Geophysical Survey Area
 - Survey Extent
 - Location of Illus 237 - 641
 - Proposed Overhead Line Alignment
 - Proposed Pylon Location
- Geophys Interpretation**
- Ferrous Objects
 - Agriculture
 - Field Boundary
 - Field Drain
 - Natural
 - Service
 - Magnetic Disturbance (Above Ground)
 - Magnetic Disturbance (Below Ground)
 - Natural
 - Possible Archaeology
 - Uncertain



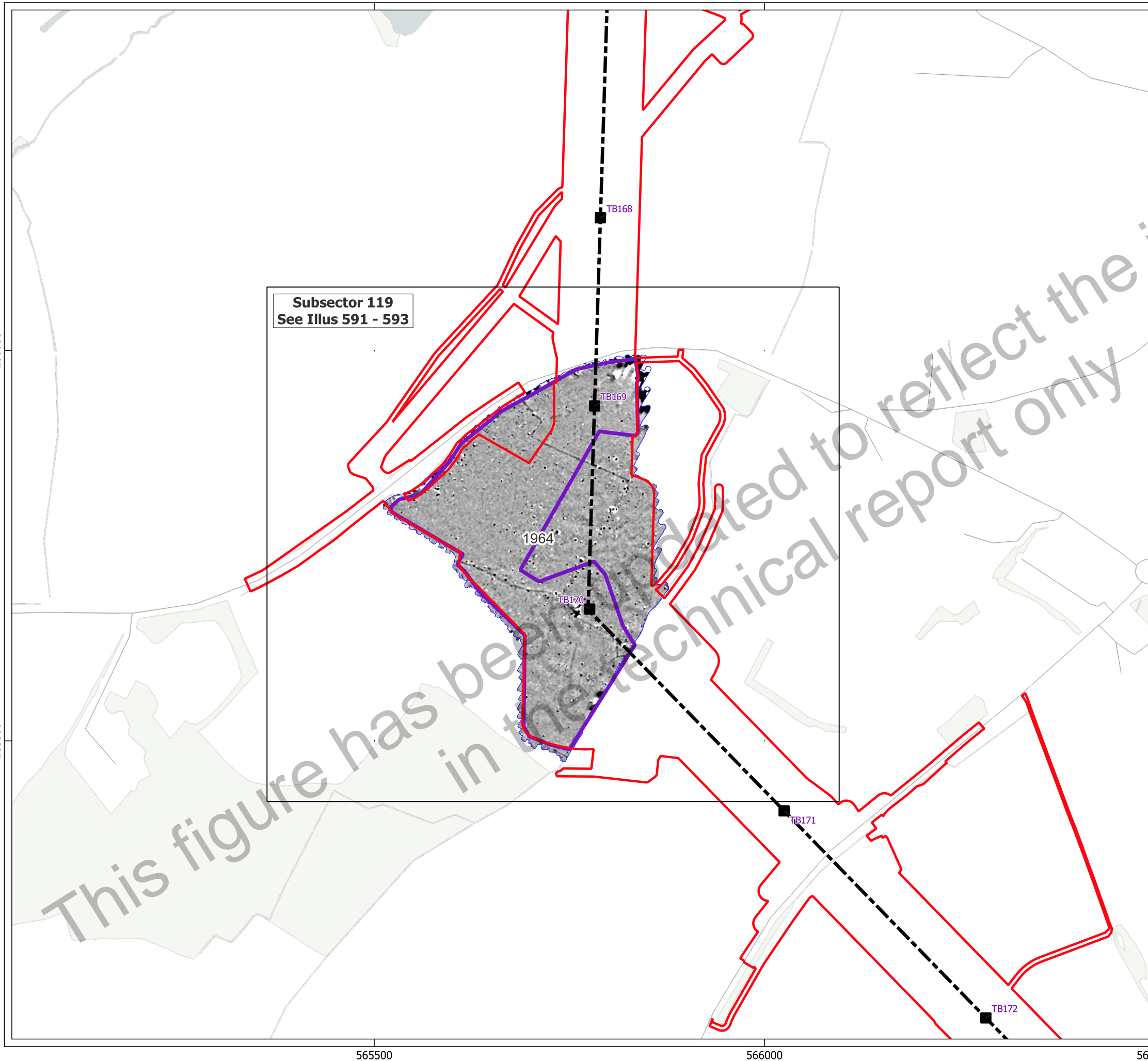
Contains Ordnance Survey data © Crown Copyright and database right 2026.
 This material is for client report only © Headland Archaeology. No unauthorised reproduction.

Site:	EAGR23
Created by:	KS
Checked by:	KH
Version:	v1.2
Date:	27/01/2026
Scale:	1:5,000 @ A3

565500

566000

566500



Subsector 119
See Illus 591 - 593

1964

TB168

TB169

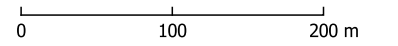
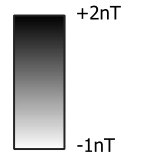
TB170

TB171

TB172



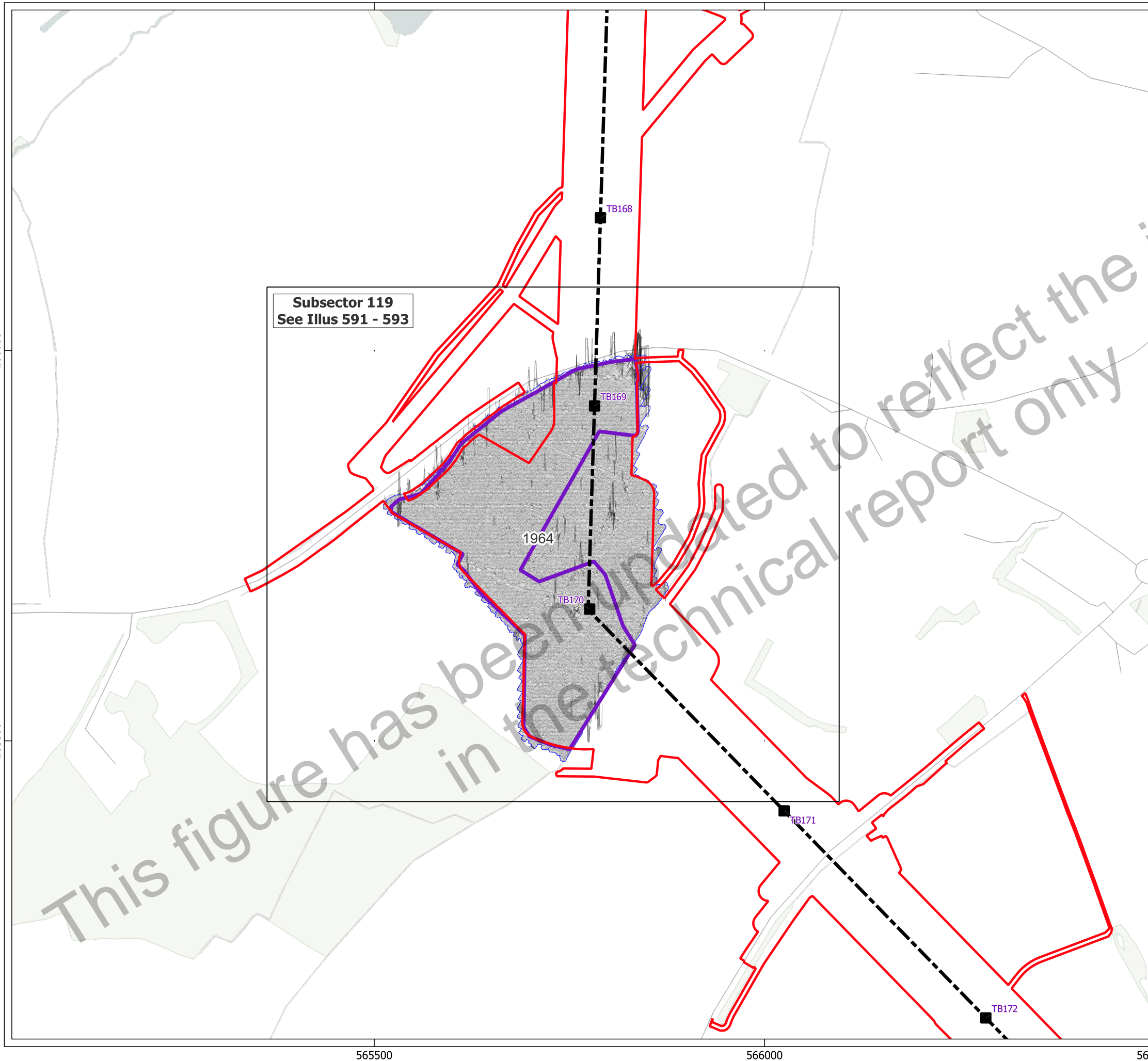
- Key**
- Order Limits
 - Geophysical Survey Area
 - Survey Extent
 - Location of Illus 237 - 641
 - Proposed Overhead Line Alignment
 - Proposed Pylon Location



Contains Ordnance Survey data © Crown Copyright and database right 2026.
This material is for client report only © Headland Archaeology. No unauthorised reproduction.

Site:	EAGR23
Created by:	KS
Checked by:	KH
Version:	v1.2
Date:	27/01/2026
Scale:	1:5,000 @ A3

This figure has been updated to reflect the information in the technical report only



206000

205500

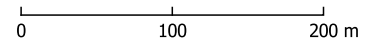
565500

566000

566500



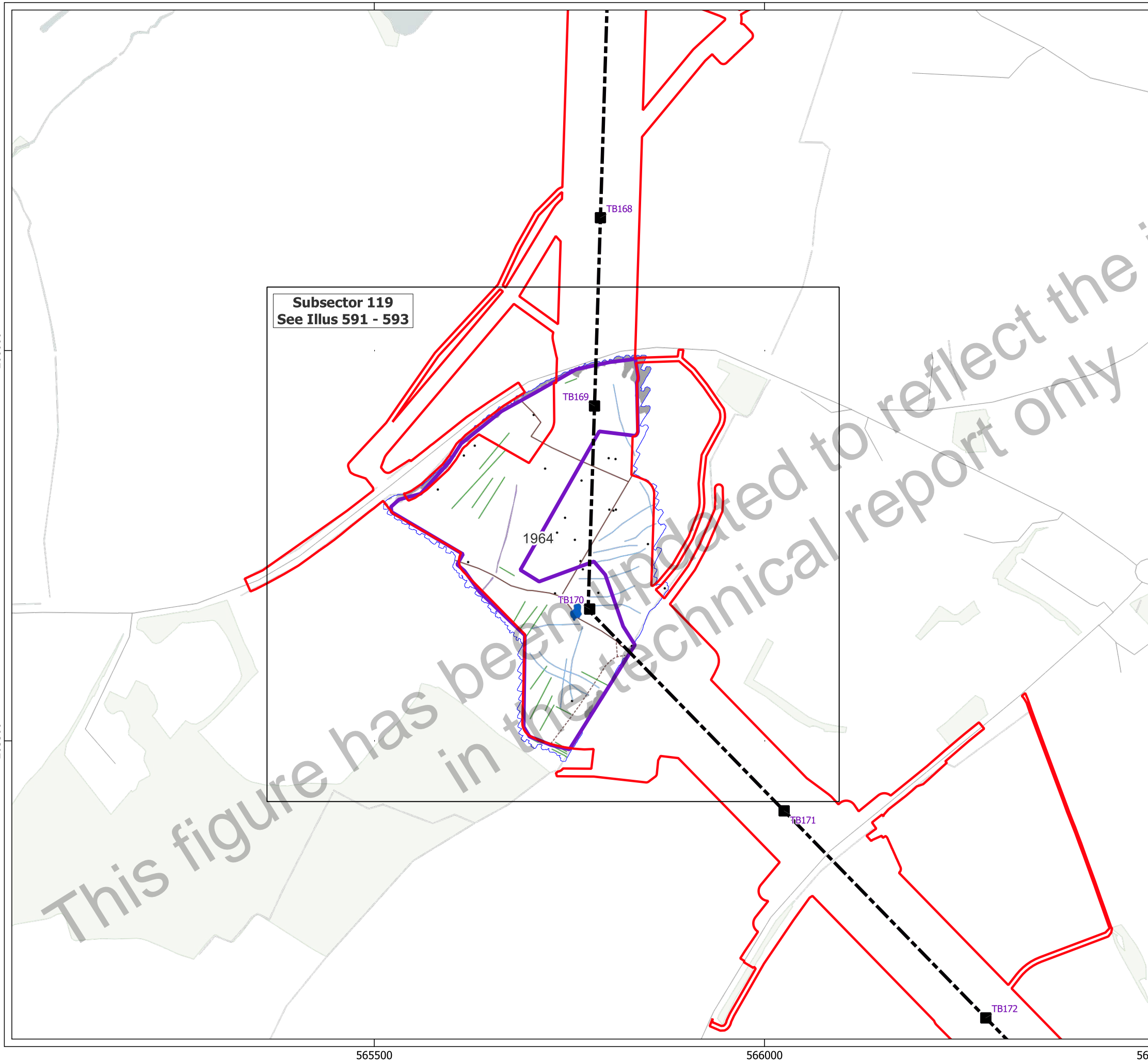
- Key**
- Order Limits
 - Geophysical Survey Area
 - Survey Extent
 - Location of Illus 237 - 641
 - Proposed Overhead Line Alignment
 - Proposed Pylon Location
 - XY Trace (25nT/cm)



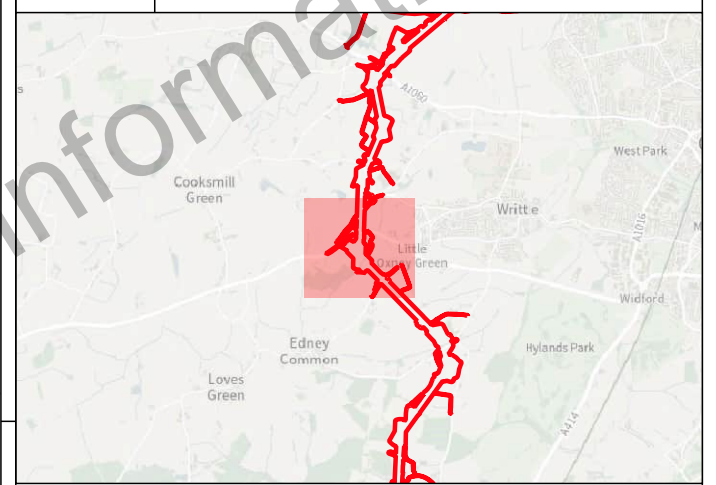
Contains Ordnance Survey data © Crown Copyright and database right 2026.
 This material is for client report only © Headland Archaeology. No unauthorised reproduction.

Site:	EAGR23
Created by:	KS
Checked by:	KH
Version:	v1.2
Date:	27/01/2026
Scale:	1:5,000 @ A3

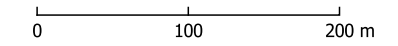
This figure has been updated to reflect the information in the technical report only



Subsector 119
See Illus 591 - 593



- Key**
- Order Limits
 - Geophysical Survey Area
 - Survey Extent
 - Location of Illus 237 - 641
 - Proposed Overhead Line Alignment
 - Proposed Pylon Location
- Geophys Interpretation**
- Ferrous Objects
 - Agriculture
 - Field Boundary
 - Possible Field Boundary
 - Natural
 - Magnetic Disturbance (Above Ground)
 - Magnetic Disturbance (Below Ground)
 - Uncertain
 - Former Pond



Contains Ordnance Survey data © Crown Copyright and database right 2026.
This material is for client report only © Headland Archaeology. No unauthorised reproduction.

Site:	EAGR23
Created by:	KS
Checked by:	KH
Version:	v1.2
Date:	27/01/2026
Scale:	1:5,000 @ A3

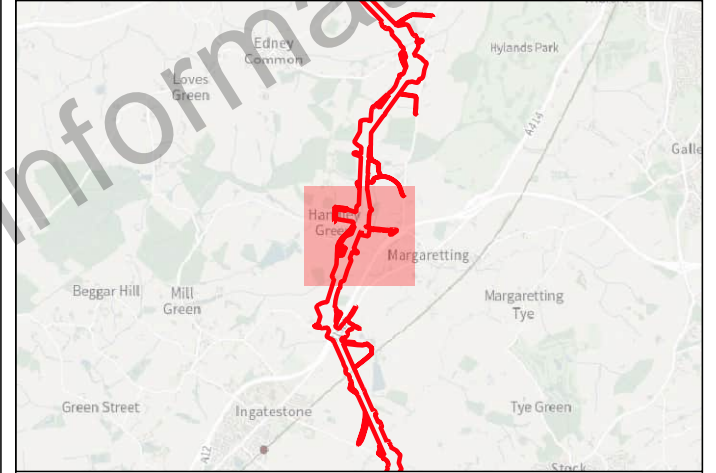
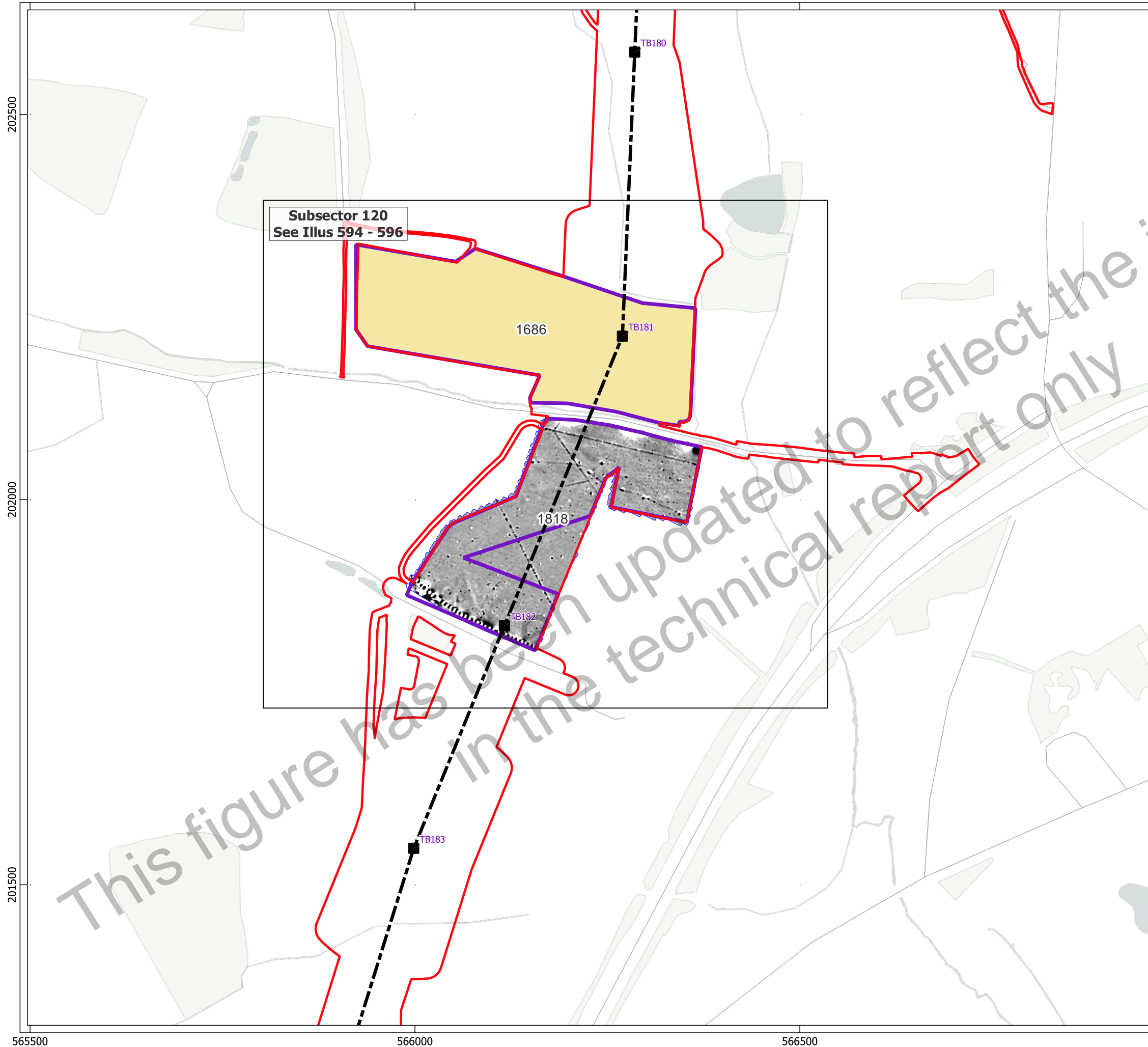
206000

205500

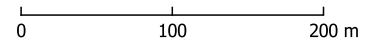
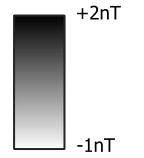
565500

566000

566500



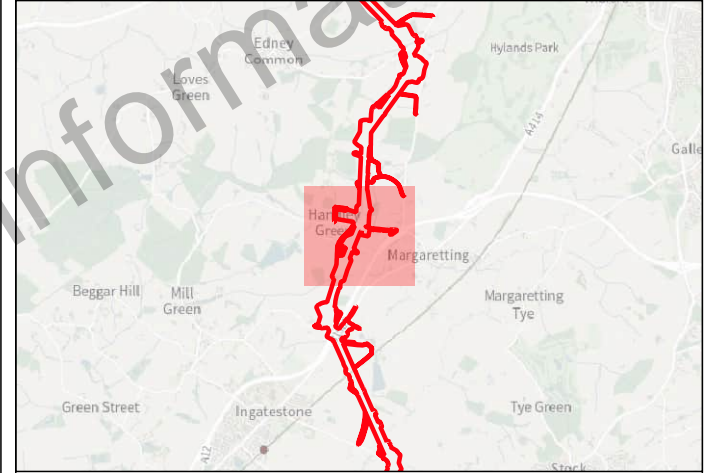
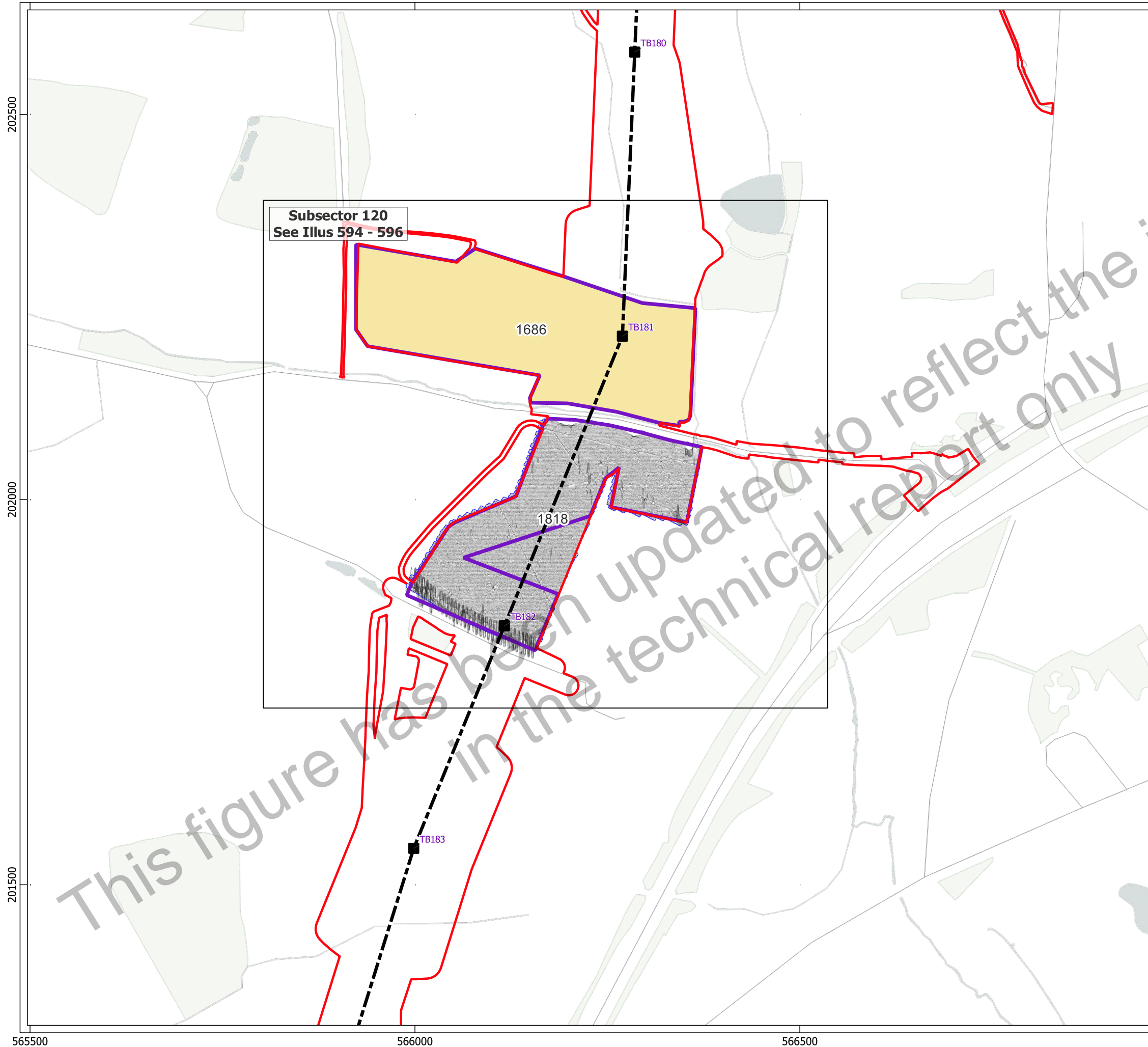
- Key**
- Order Limits
 - Geophysical Survey Area
 - Survey Extent
 - Location of Illus 237 - 641
 - Unsuitable Survey Area
 - Proposed Overhead Line Alignment
 - Proposed Pylon Location



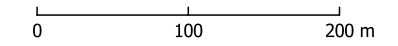
Contains Ordnance Survey data © Crown Copyright and database right 2026.
 This material is for client report only © Headland Archaeology. No unauthorised reproduction.

Site:	EAGR23
Created by:	KS
Checked by:	KH
Version:	v1.2
Date:	27/01/2026
Scale:	1:5,000 @ A3

This figure has been updated to reflect the information in the technical report only



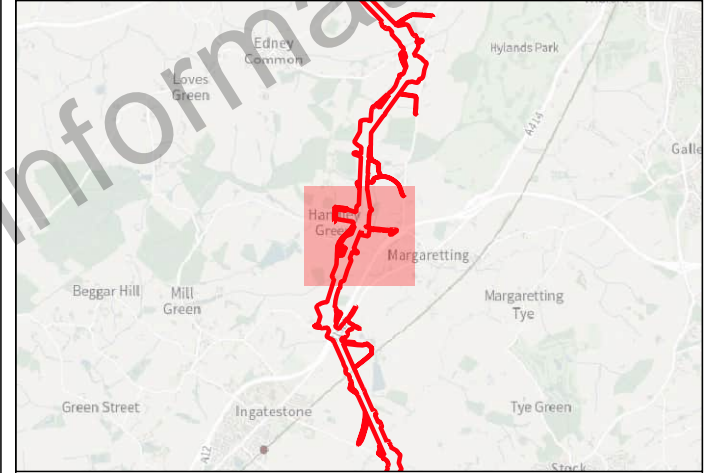
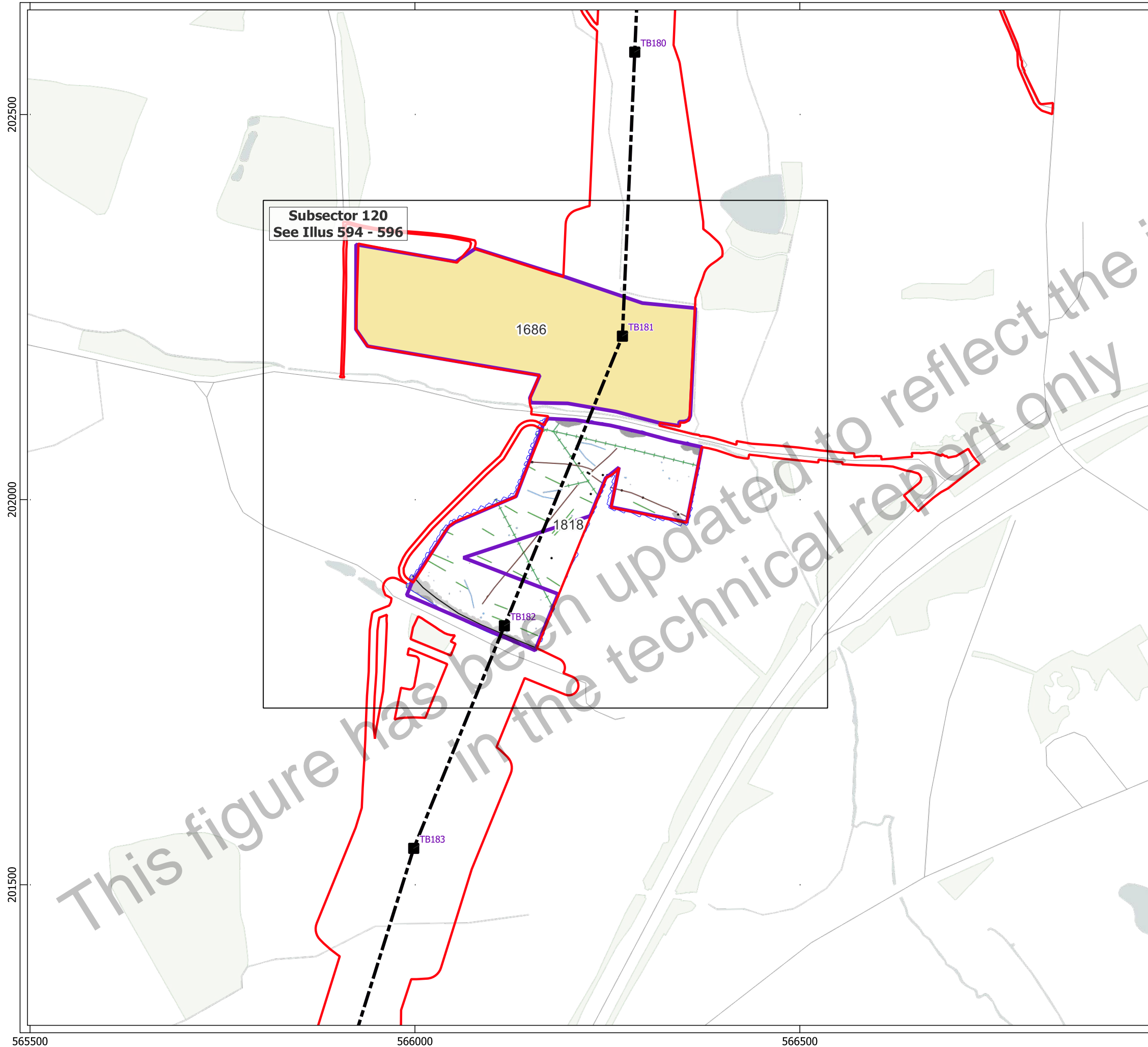
- Key**
- Order Limits
 - Geophysical Survey Area
 - Survey Extent
 - Location of Illus 237 - 641
 - Unsuitable Survey Area
 - Proposed Overhead Line Alignment
 - Proposed Pylon Location
 - XY Trace (25nT/cm)



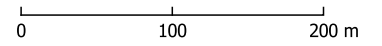
Contains Ordnance Survey data © Crown Copyright and database right 2026.
 This material is for client report only © Headland Archaeology. No unauthorised reproduction.

Site:	EAGR23
Created by:	KS
Checked by:	KH
Version:	v1.2
Date:	27/01/2026
Scale:	1:5,000 @ A3

This figure has been updated to reflect the information in the technical report only

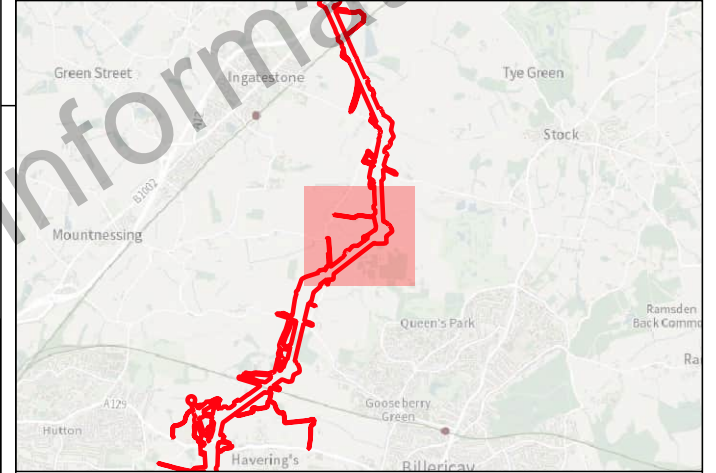
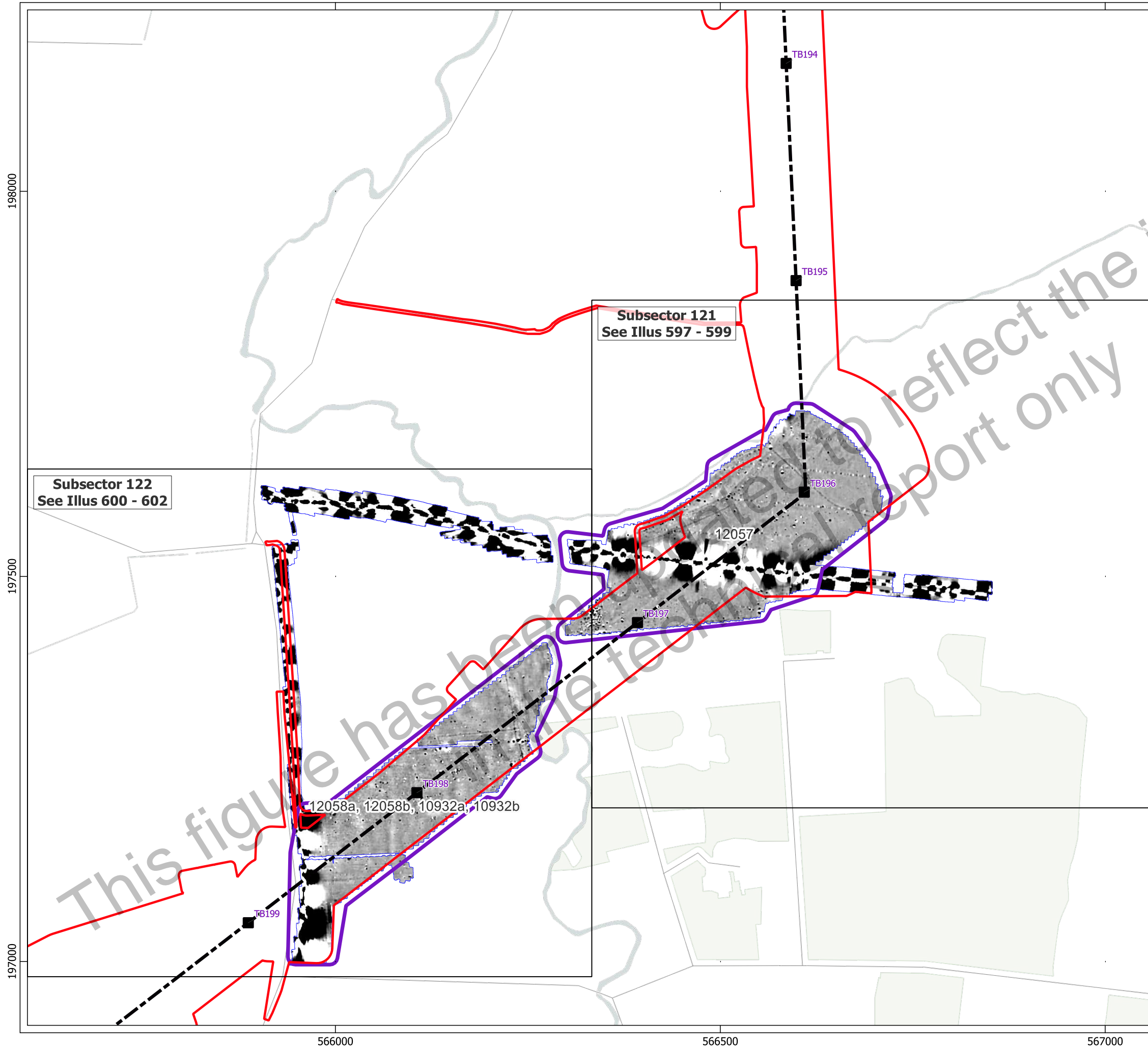


- Key**
- Order Limits
 - Geophysical Survey Area
 - Survey Extent
 - Location of Illus 237 - 641
 - Unsuitable Survey Area
 - Proposed Overhead Line Alignment
 - Proposed Pylon Location
- Geophys Interpretation**
- Ferrous Objects
 - Agriculture
 - Field Boundary
 - Possible Field Boundary
 - Field Drain
 - Natural
 - Service
 - Magnetic Disturbance (Above Ground)
 - Magnetic Disturbance (Below Ground)
 - Natural

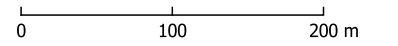
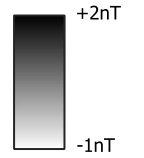


Contains Ordnance Survey data © Crown Copyright and database right 2026.
 This material is for client report only © Headland Archaeology. No unauthorised reproduction.

Site:	EAGR23
Created by:	KS
Checked by:	KH
Version:	v1.2
Date:	27/01/2026
Scale:	1:5,000 @ A3

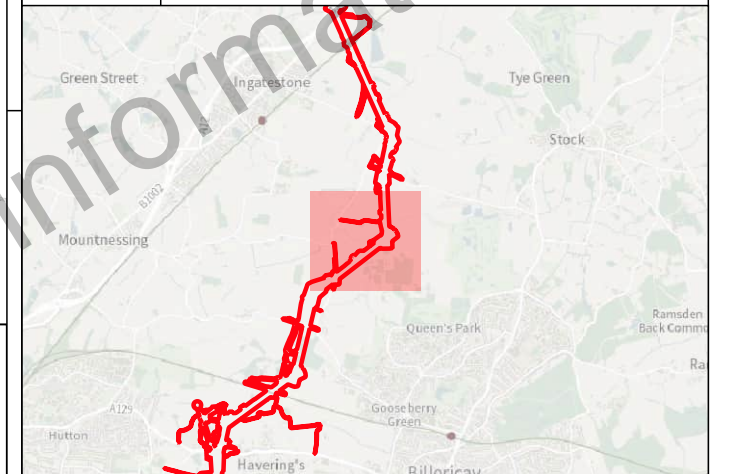


- Key**
- Order Limits
 - Geophysical Survey Area
 - Survey Extent
 - Location of Illus 237 - 641
 - Proposed Overhead Line Alignment
 - Proposed Pylon Location



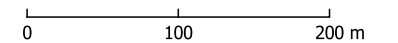
Contains Ordnance Survey data © Crown Copyright and database right 2026.
This material is for client report only © Headland Archaeology. No unauthorised reproduction.

Site:	EAGR23
Created by:	KS
Checked by:	KH
Version:	v1.2
Date:	27/01/2026
Scale:	1:5,000 @ A3



Key

- ▭ Order Limits
- ▭ Geophysical Survey Area
- ▭ Survey Extent
- Location of Illus 237 - 641
- Proposed Overhead Line Alignment
- Proposed Pylon Location
- XY Trace (25nT/cm)

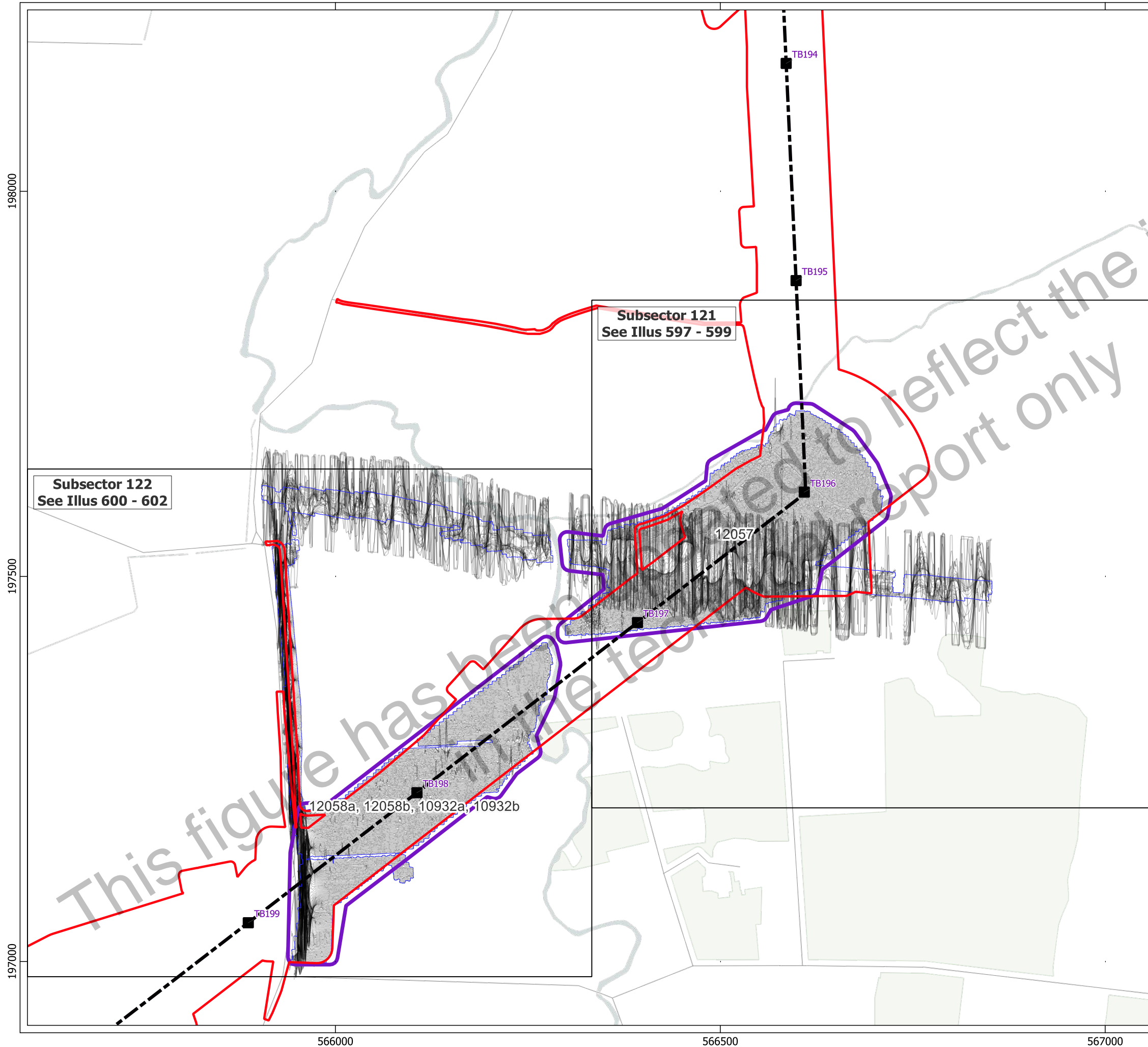


Contains Ordnance Survey data © Crown Copyright and database right 2026.

This material is for client report only © Headland Archaeology. No unauthorised reproduction.

Site:	EAGR23
Created by:	KS
Checked by:	KH
Version:	v1.2
Date:	27/01/2026
Scale:	1:5,000 @ A3

Illus - 217 Overview of XY trace plot of minimally processed magnetometer data; Sector 59



Subsector 122
See Illus 600 - 602

Subsector 121
See Illus 597 - 599

12057

12058a, 12058b, 10932a, 10932b

198000

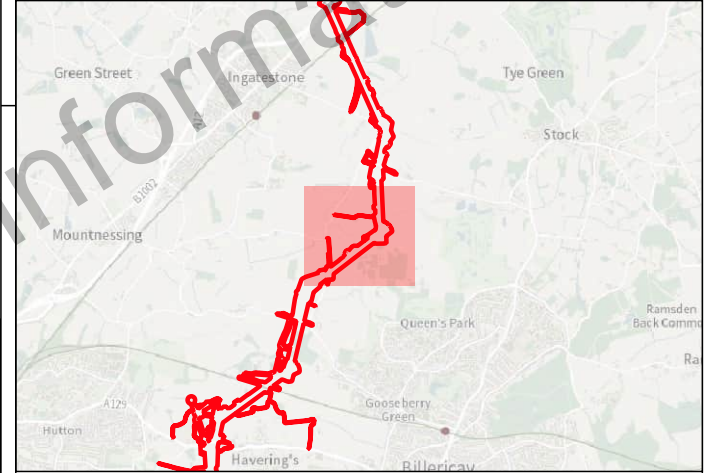
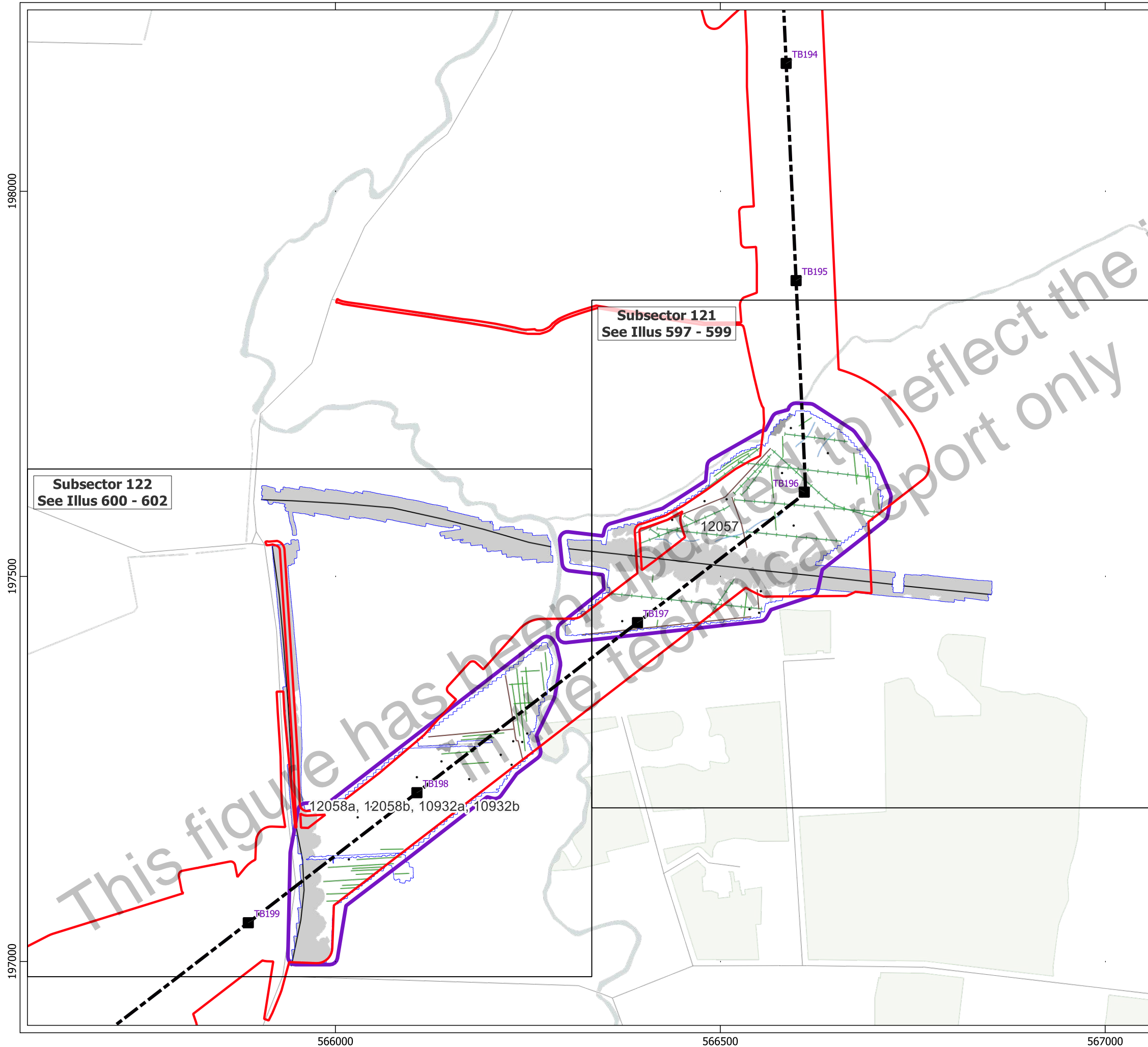
197500

197000

566000

566500

567000

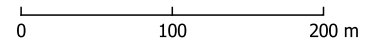


Key

- ▭ Order Limits
- ▭ Geophysical Survey Area
- ▭ Survey Extent
- Location of Illus 237 - 641
- Proposed Overhead Line Alignment
- Proposed Pylon Location

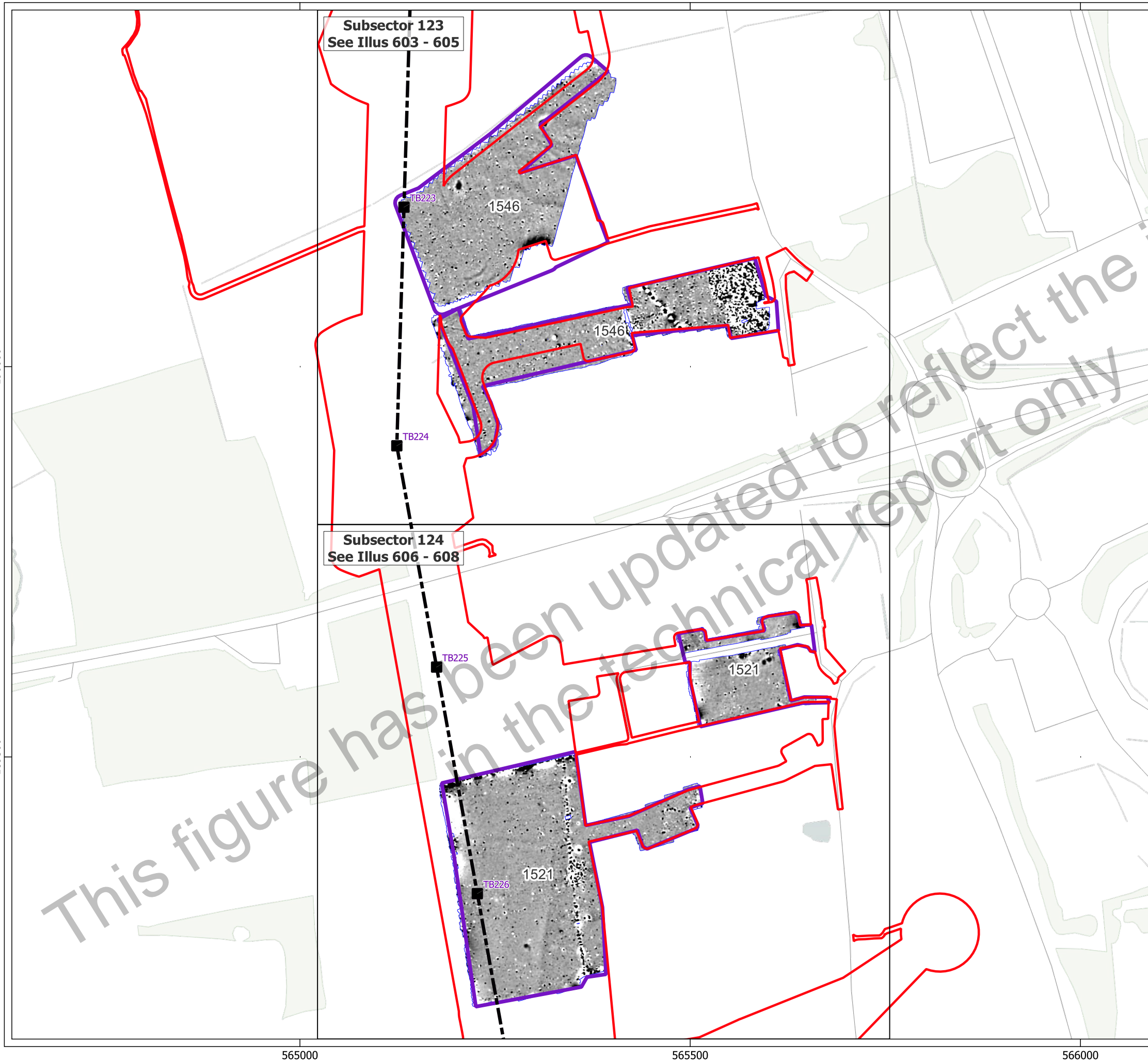
Geophys Interpretation

- Ferrous Objects
- Agriculture
- Field Boundary
- Field Drain
- Natural
- Service
- Magnetic Disturbance (Above Ground)
- Magnetic Disturbance (Below Ground)



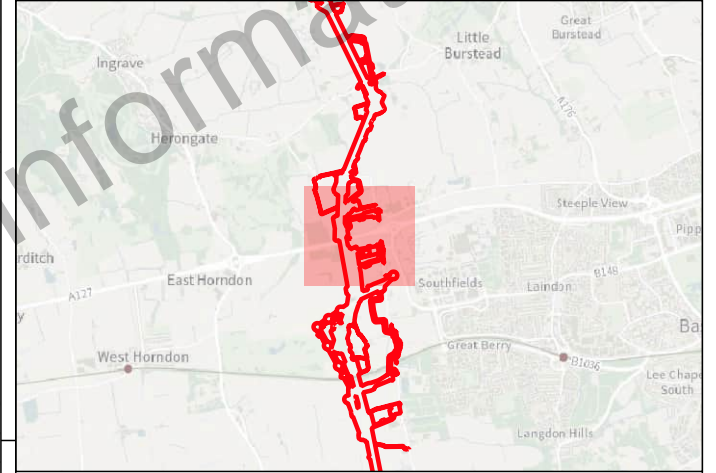
Contains Ordnance Survey data © Crown Copyright and database right 2026.
This material is for client report only © Headland Archaeology. No unauthorised reproduction.

Site:	EAGR23
Created by:	KS
Checked by:	KH
Version:	v1.2
Date:	27/01/2026
Scale:	1:5,000 @ A3

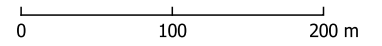
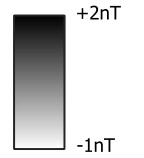


Subsector 123
See Illus 603 - 605

Subsector 124
See Illus 606 - 608



- Key**
- Order Limits
 - Geophysical Survey Area
 - Survey Extent
 - Location of Illus 237 - 641
 - Proposed Overhead Line Alignment
 - Proposed Pylon Location



Contains Ordnance Survey data © Crown Copyright and database right 2026.
This material is for client report only © Headland Archaeology. No unauthorised reproduction.

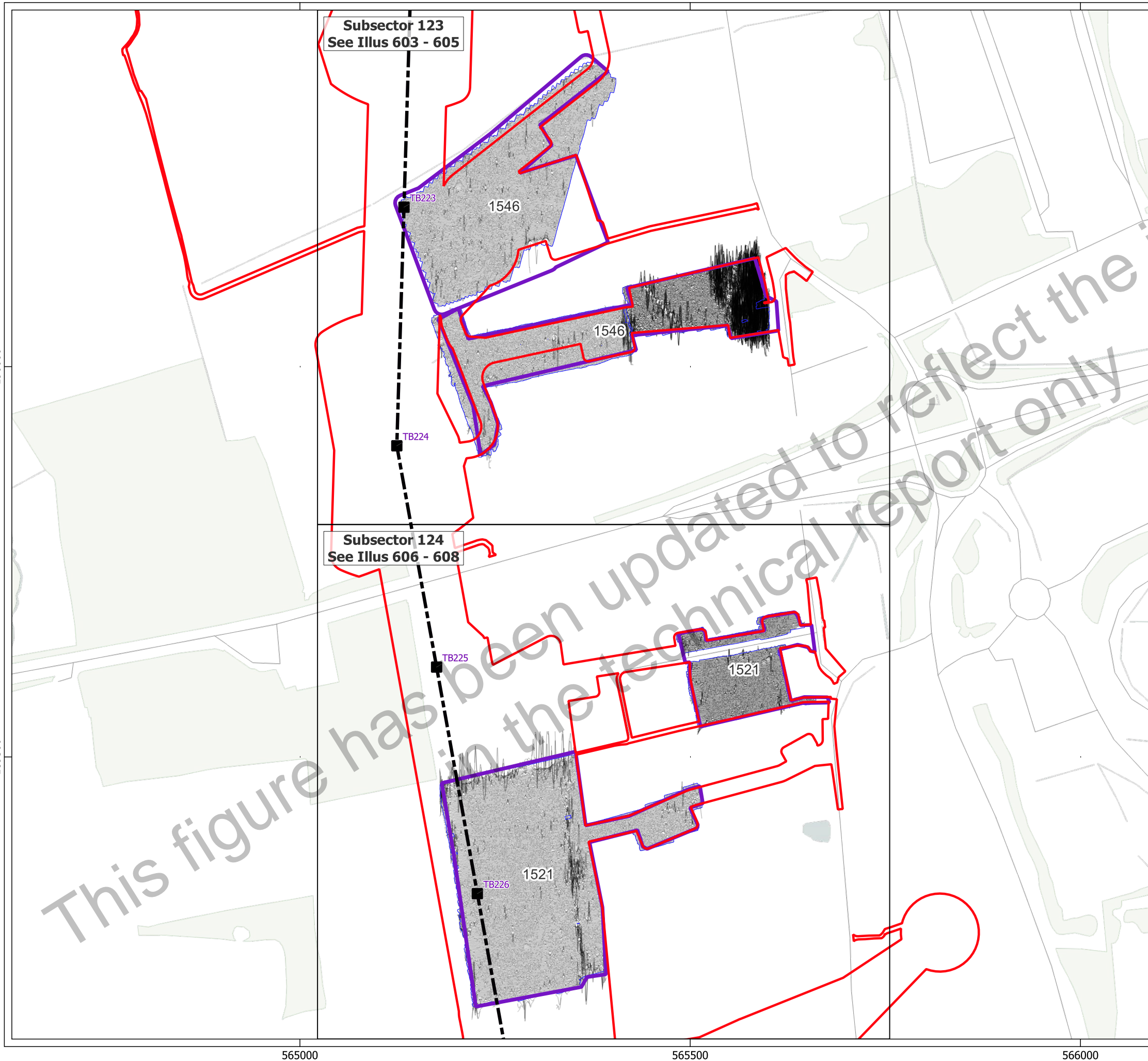
Site:	EAGR23
Created by:	KS
Checked by:	KH
Version:	v1.2
Date:	27/01/2026
Scale:	1:5,000 @ A3

565000 565500 566000

190000

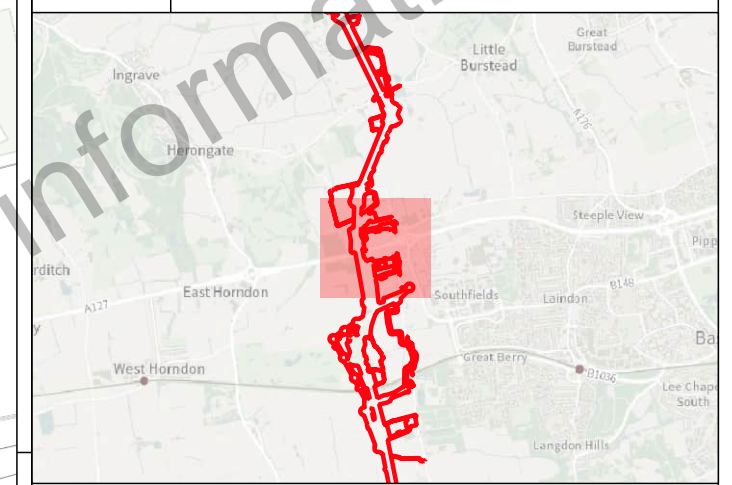
189500

This figure has been updated to reflect the information in the technical report only

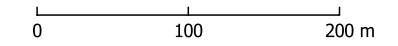


Subsector 123
See Illus 603 - 605

Subsector 124
See Illus 606 - 608



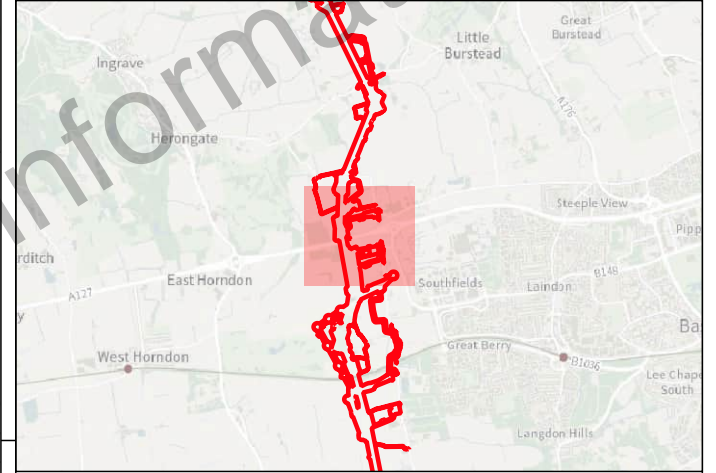
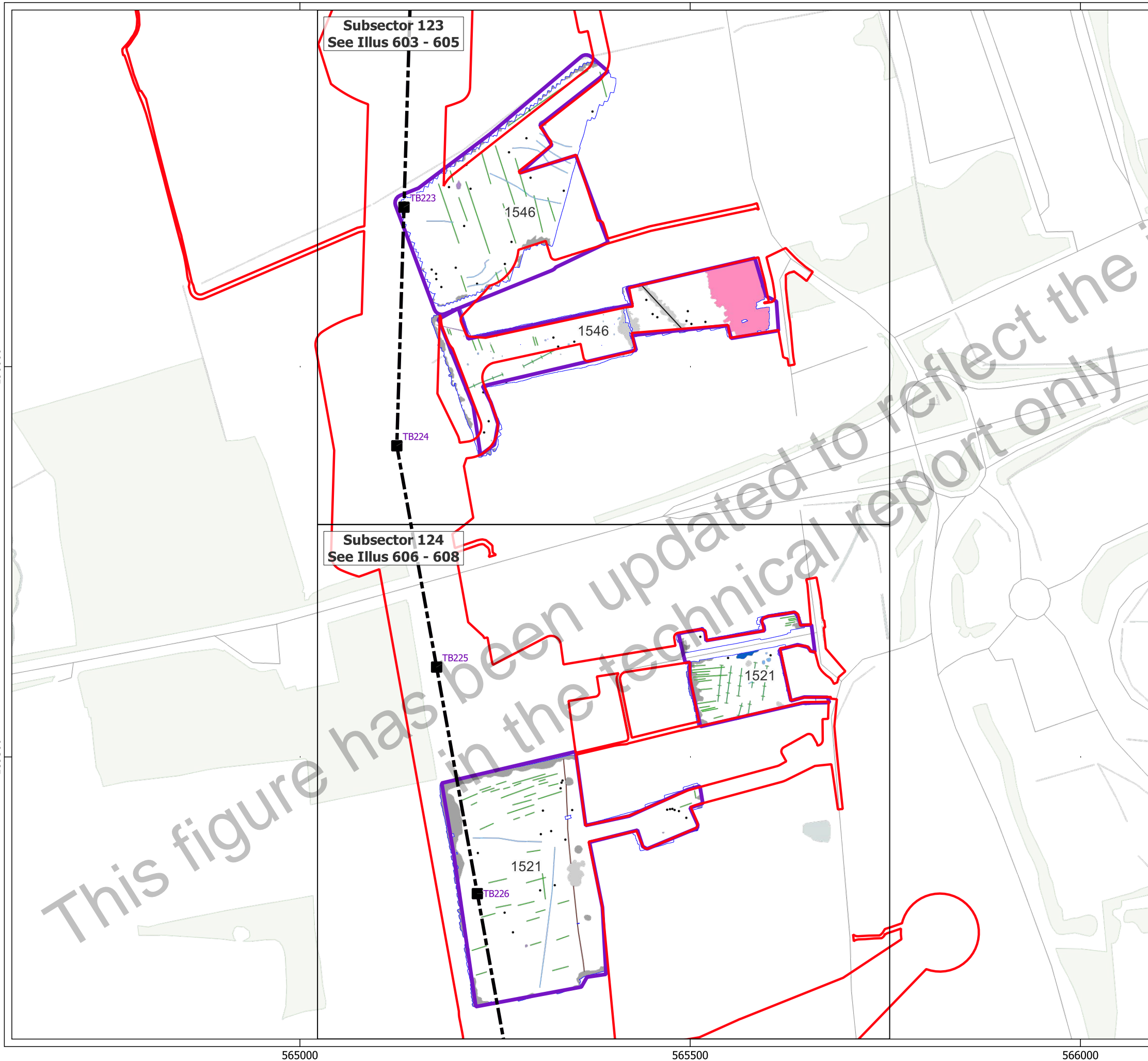
- Key**
- Order Limits
 - Geophysical Survey Area
 - Survey Extent
 - Location of Illus 237 - 641
 - Proposed Overhead Line Alignment
 - Proposed Pylon Location
 - XY Trace (25nT/cm)



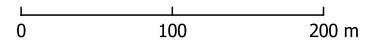
Contains Ordnance Survey data © Crown Copyright and database right 2026.
This material is for client report only © Headland Archaeology. No unauthorised reproduction.

Site:	EAGR23
Created by:	KS
Checked by:	KH
Version:	v1.2
Date:	27/01/2026
Scale:	1:5,000 @ A3

565000 565500 566000



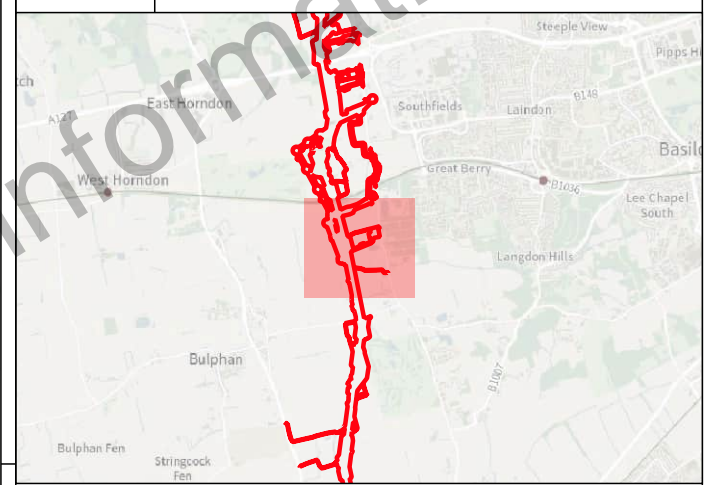
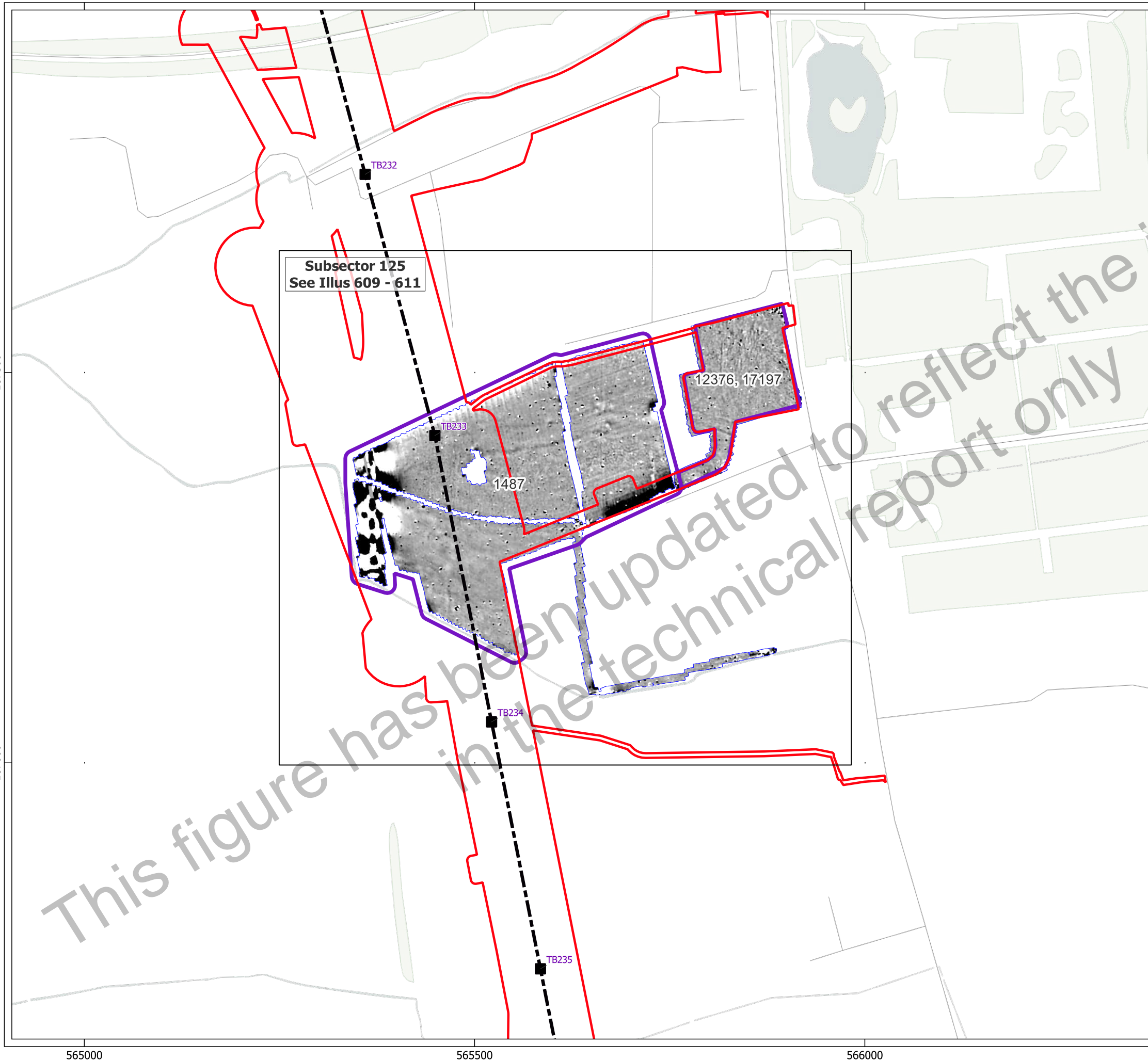
- Key**
- Order Limits
 - Geophysical Survey Area
 - Survey Extent
 - Location of Illus 237 - 641
 - Proposed Overhead Line Alignment
 - Proposed Pylon Location
- Geophys Interpretation**
- Ferrous Objects
 - Agriculture
 - Field Boundary
 - Field Drain
 - Natural
 - Service
 - Magnetic Disturbance (Above Ground)
 - Magnetic Disturbance (Below Ground)
 - Natural
 - Quarry
 - Uncertain
 - Former Pond



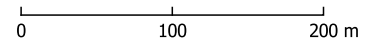
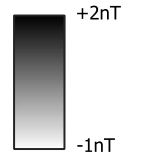
Contains Ordnance Survey data © Crown Copyright and database right 2026.
 This material is for client report only © Headland Archaeology. No unauthorised reproduction.

Site:	EAGR23
Created by:	KS
Checked by:	KH
Version:	v1.2
Date:	27/01/2026
Scale:	1:5,000 @ A3

This figure has been updated to reflect the information in the technical report only



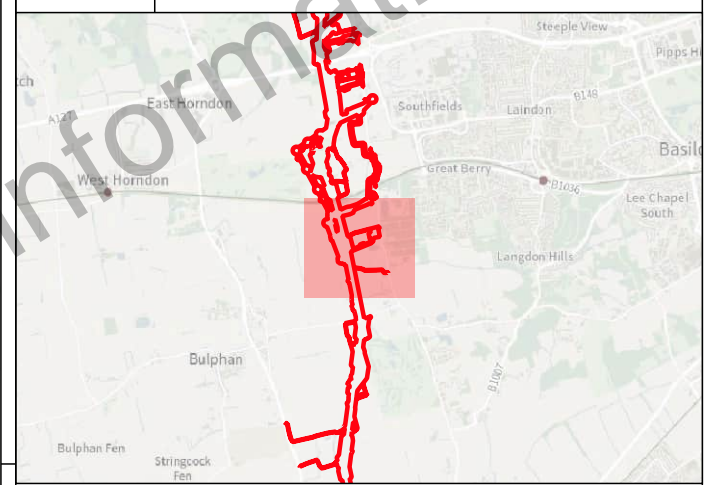
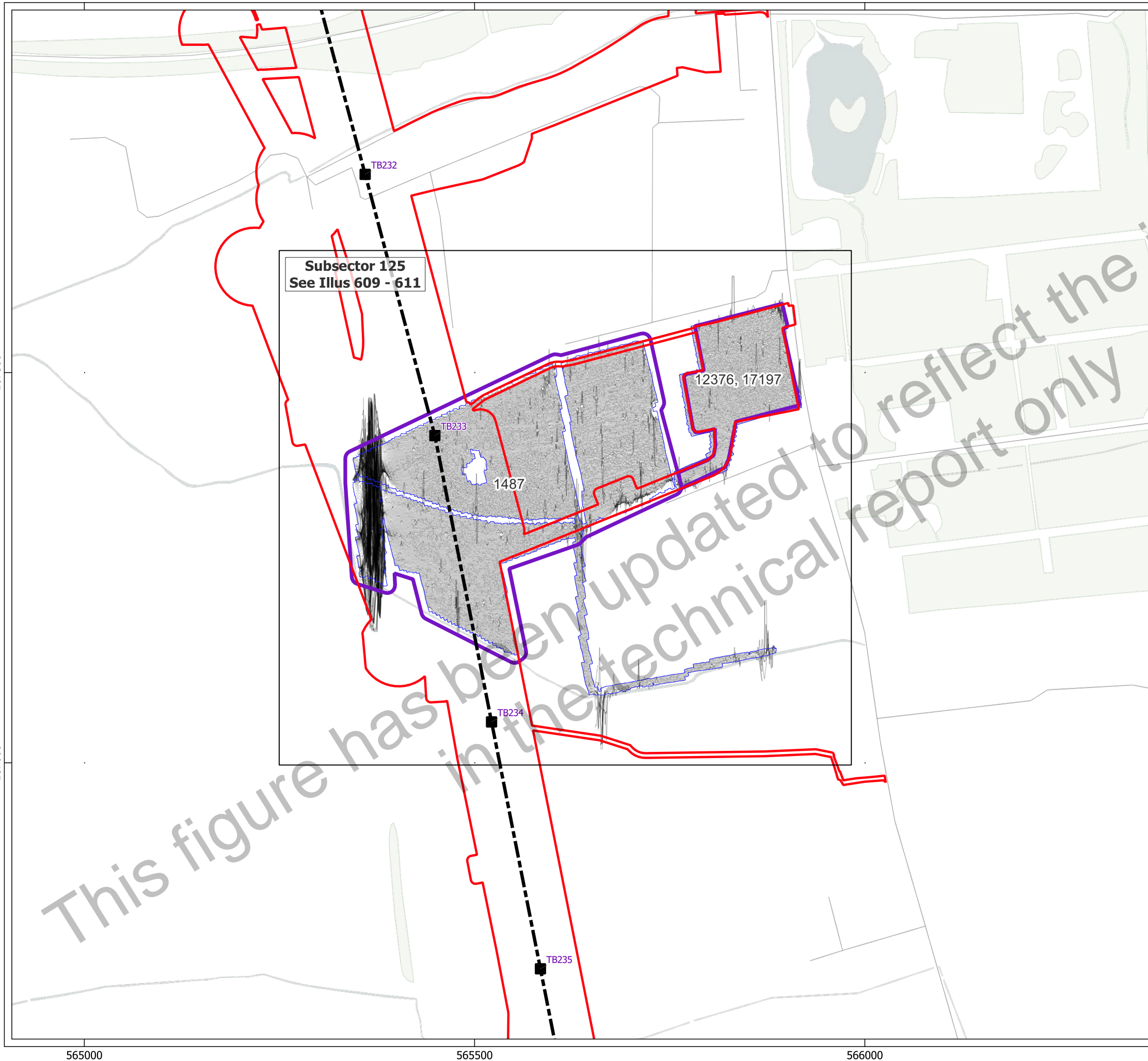
- Key**
- Order Limits
 - Geophysical Survey Area
 - Survey Extent
 - Location of Illus 237 - 641
 - Proposed Overhead Line Alignment
 - Proposed Pylon Location



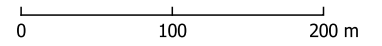
Contains Ordnance Survey data © Crown Copyright and database right 2026.
 This material is for client report only © Headland Archaeology. No unauthorised reproduction.

Site:	EAGR23
Created by:	KS
Checked by:	KH
Version:	v1.2
Date:	27/01/2026
Scale:	1:5,000 @ A3

This figure has been updated to reflect the information in the technical report only



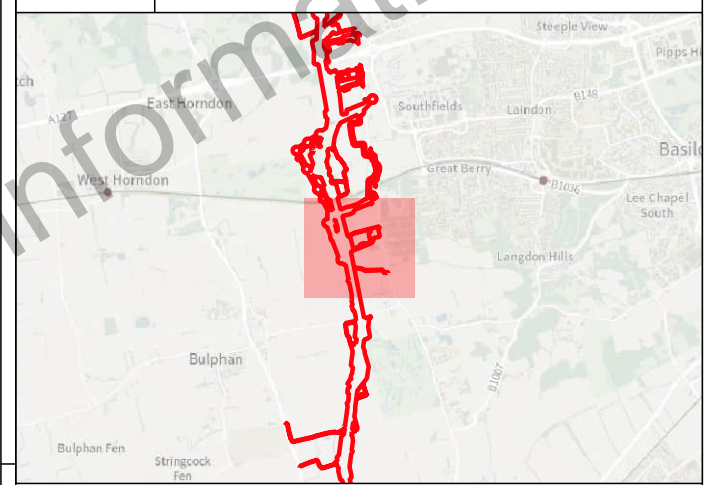
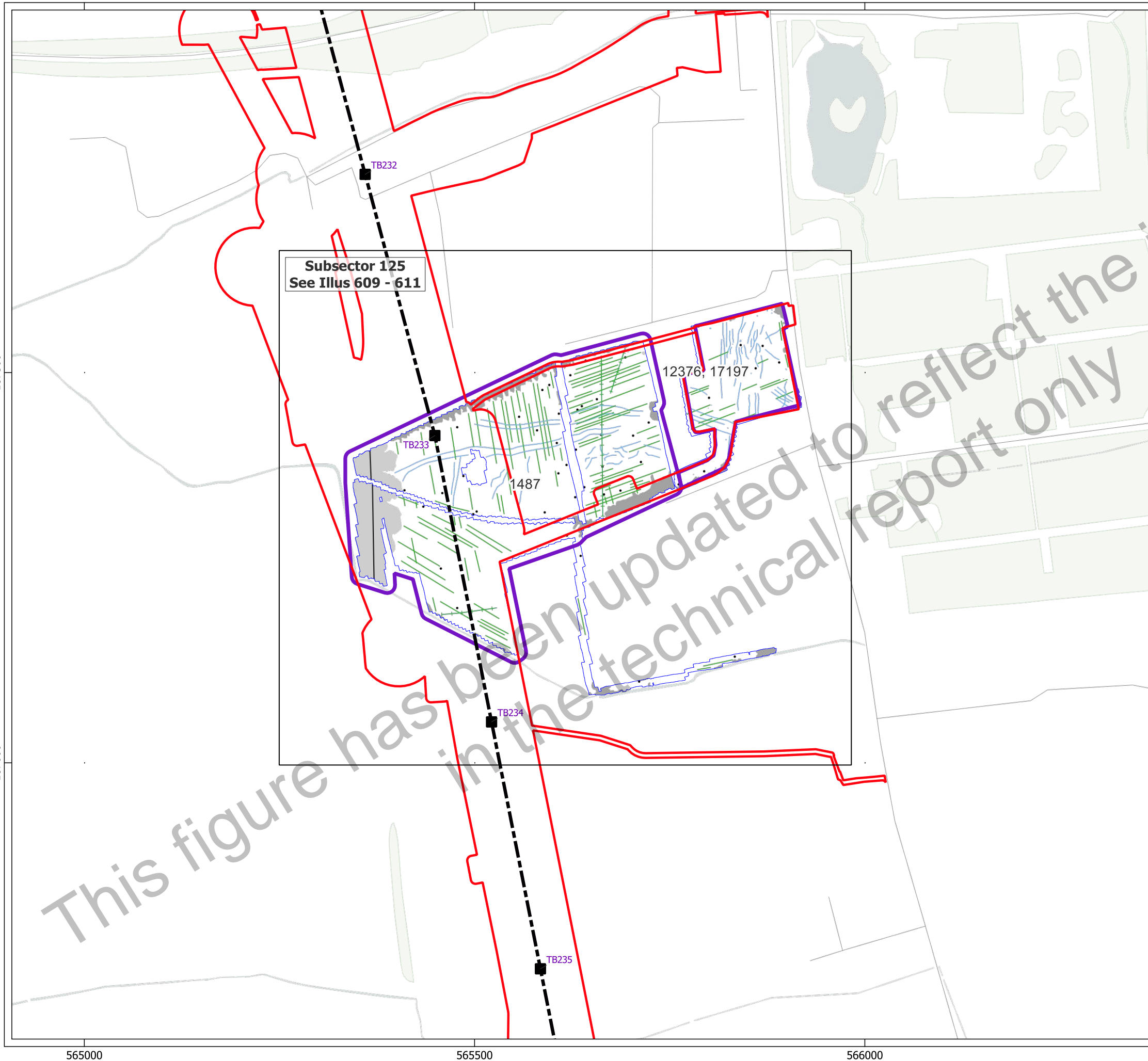
- Key**
- Order Limits
 - Geophysical Survey Area
 - Survey Extent
 - Location of Illus 237 - 641
 - Proposed Overhead Line Alignment
 - Proposed Pylon Location
 - XY Trace (25nT/cm)



Contains Ordnance Survey data © Crown Copyright and database right 2026.
 This material is for client report only © Headland Archaeology. No unauthorised reproduction.

Site:	EAGR23
Created by:	KS
Checked by:	KH
Version:	v1.2
Date:	27/01/2026
Scale:	1:5,000 @ A3

This figure has been updated to reflect the information in the technical report only

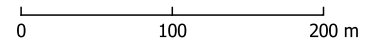


Key

- Order Limits
- Geophysical Survey Area
- Survey Extent
- Location of Illus 237 - 641
- Proposed Overhead Line Alignment
- Proposed Pylon Location

Geophys Interpretation

- Ferrous Objects
- Agriculture
- Field Drain
- Natural
- Service
- Magnetic Disturbance (Above Ground)
- Magnetic Disturbance (Below Ground)
- Natural



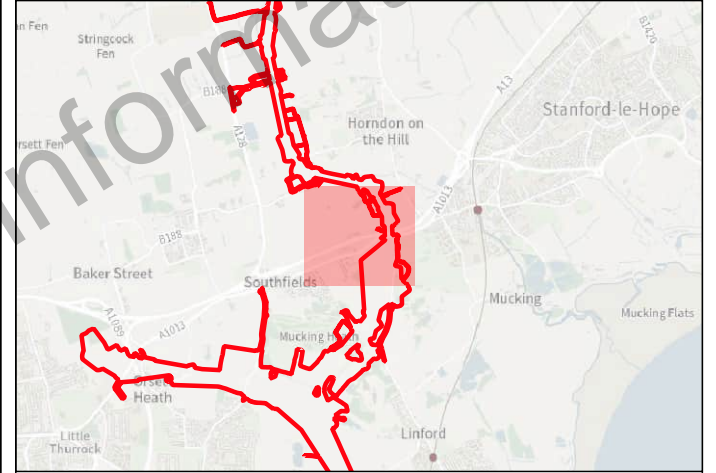
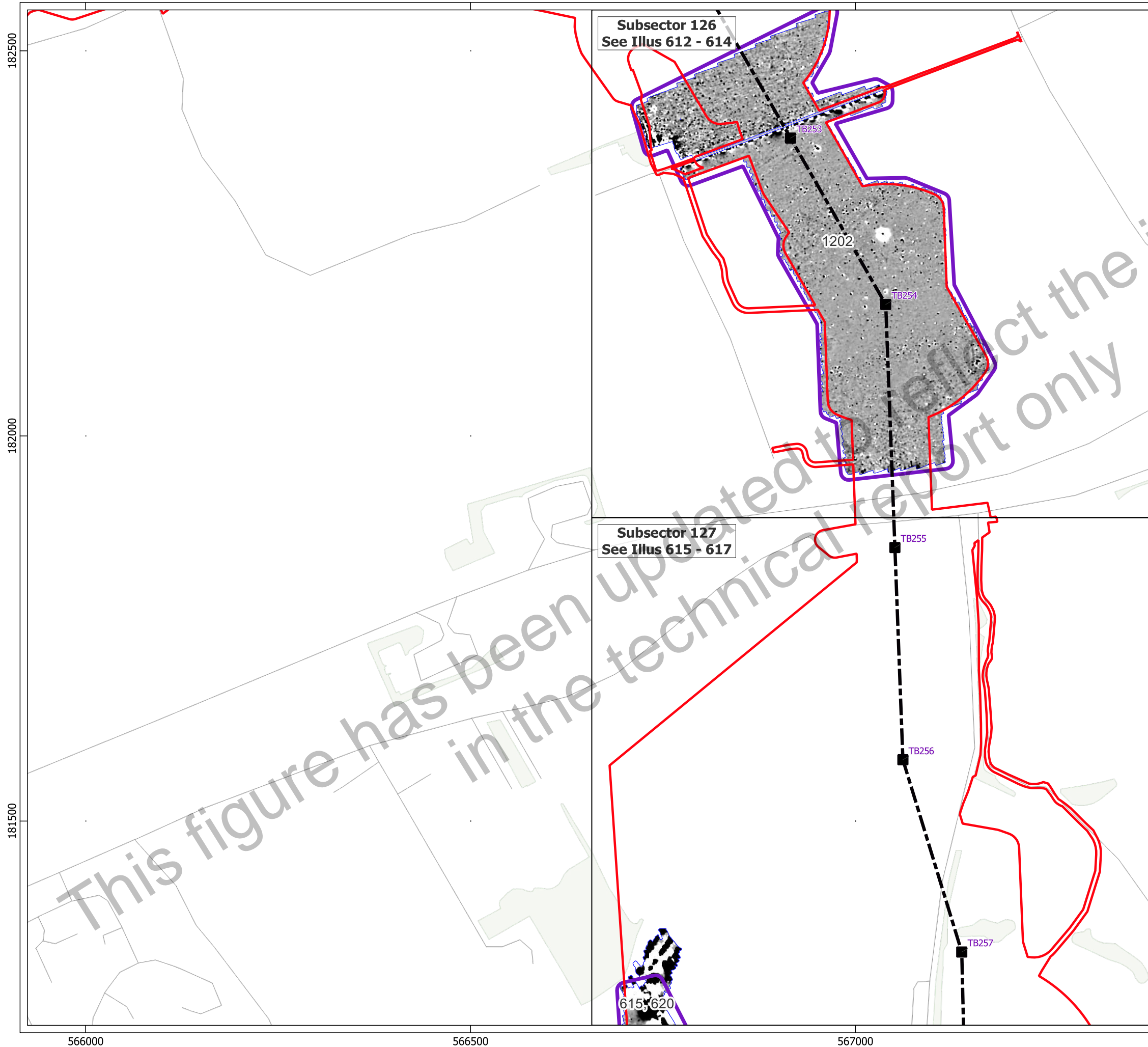
Contains Ordnance Survey data © Crown Copyright and database right 2026.
 This material is for client report only © Headland Archaeology. No unauthorised reproduction.

Site:	EAGR23
Created by:	KS
Checked by:	KH
Version:	v1.2
Date:	27/01/2026
Scale:	1:5,000 @ A3

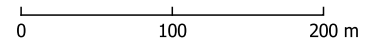
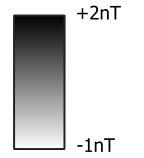
565000

565500

566000



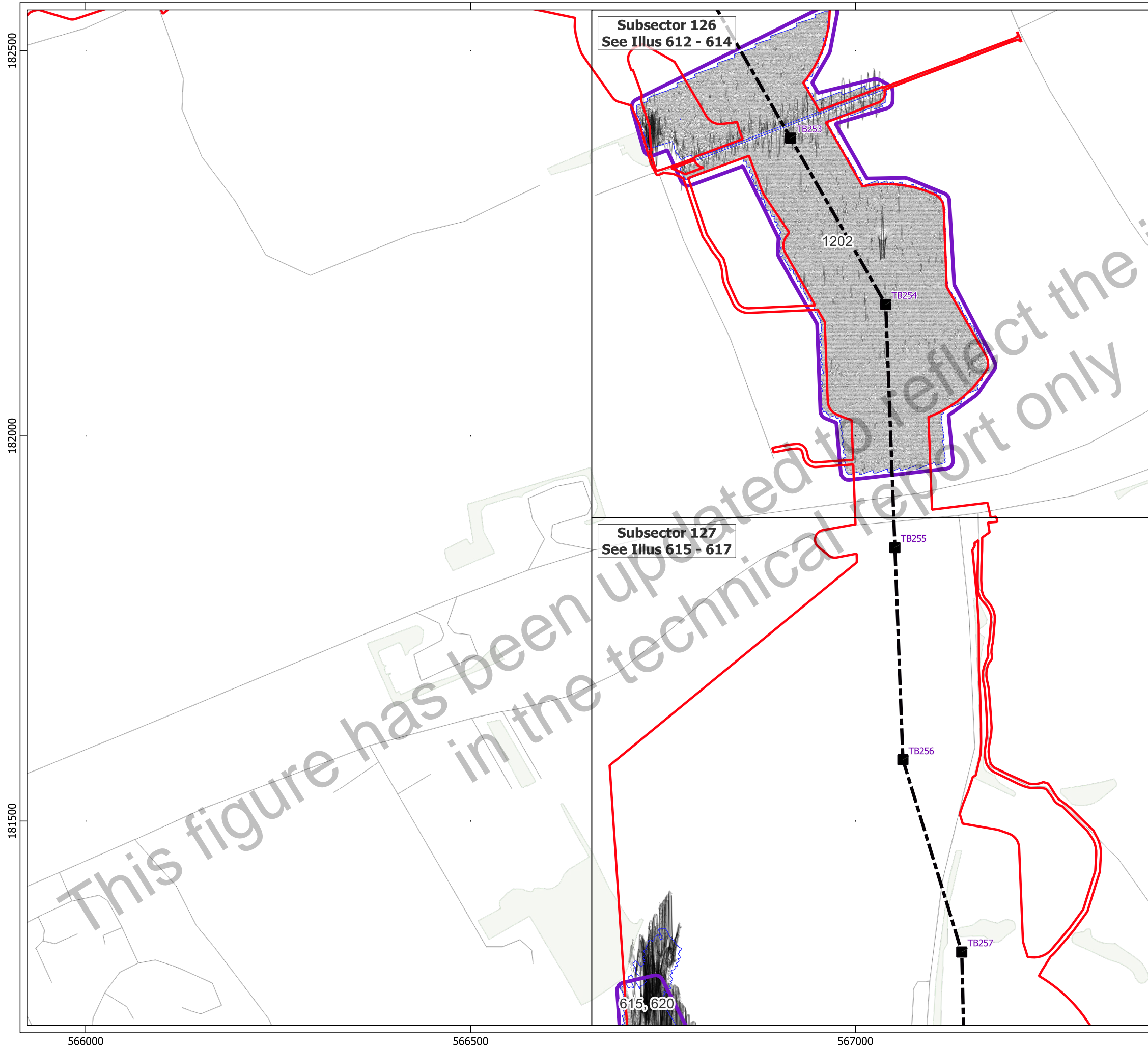
- Key**
- ▭ Order Limits
 - ▭ Geophysical Survey Area
 - ▭ Survey Extent
 - Location of Illus 237 - 641
 - — — Proposed Overhead Line Alignment
 - Proposed Pylon Location



Contains Ordnance Survey data © Crown Copyright and database right 2026.
 This material is for client report only © Headland Archaeology. No unauthorised reproduction.

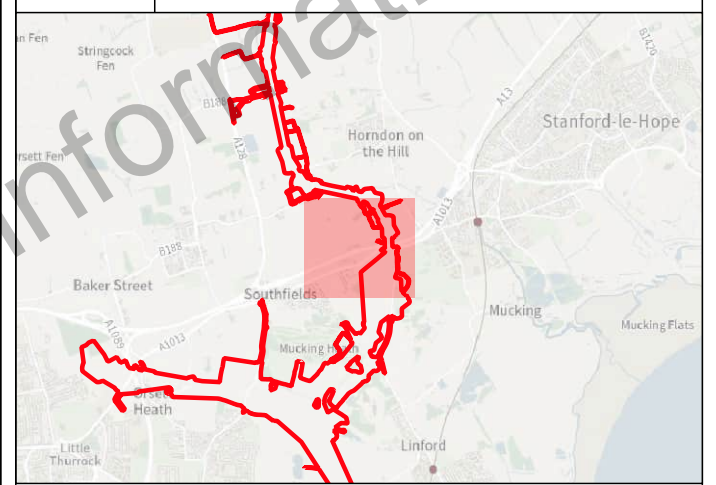
Site:	EAGR23
Created by:	KS
Checked by:	KH
Version:	v1.2
Date:	27/01/2026
Scale:	1:5,000 @ A3

This figure has been updated in the technical report only

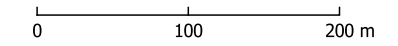


Subsector 126
See Illus 612 - 614

Subsector 127
See Illus 615 - 617

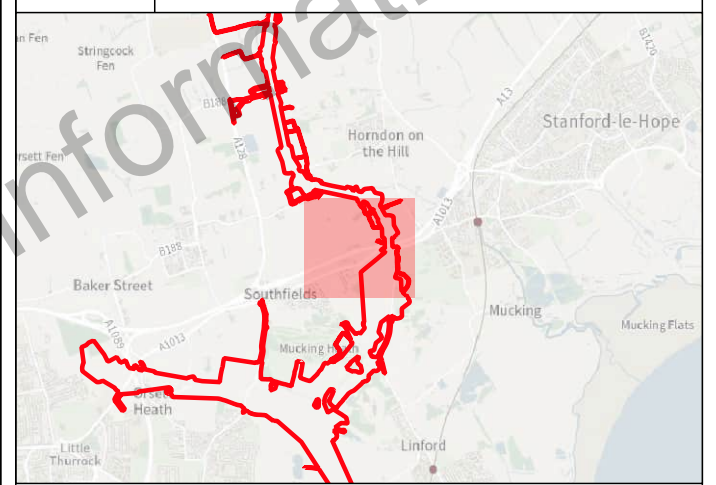
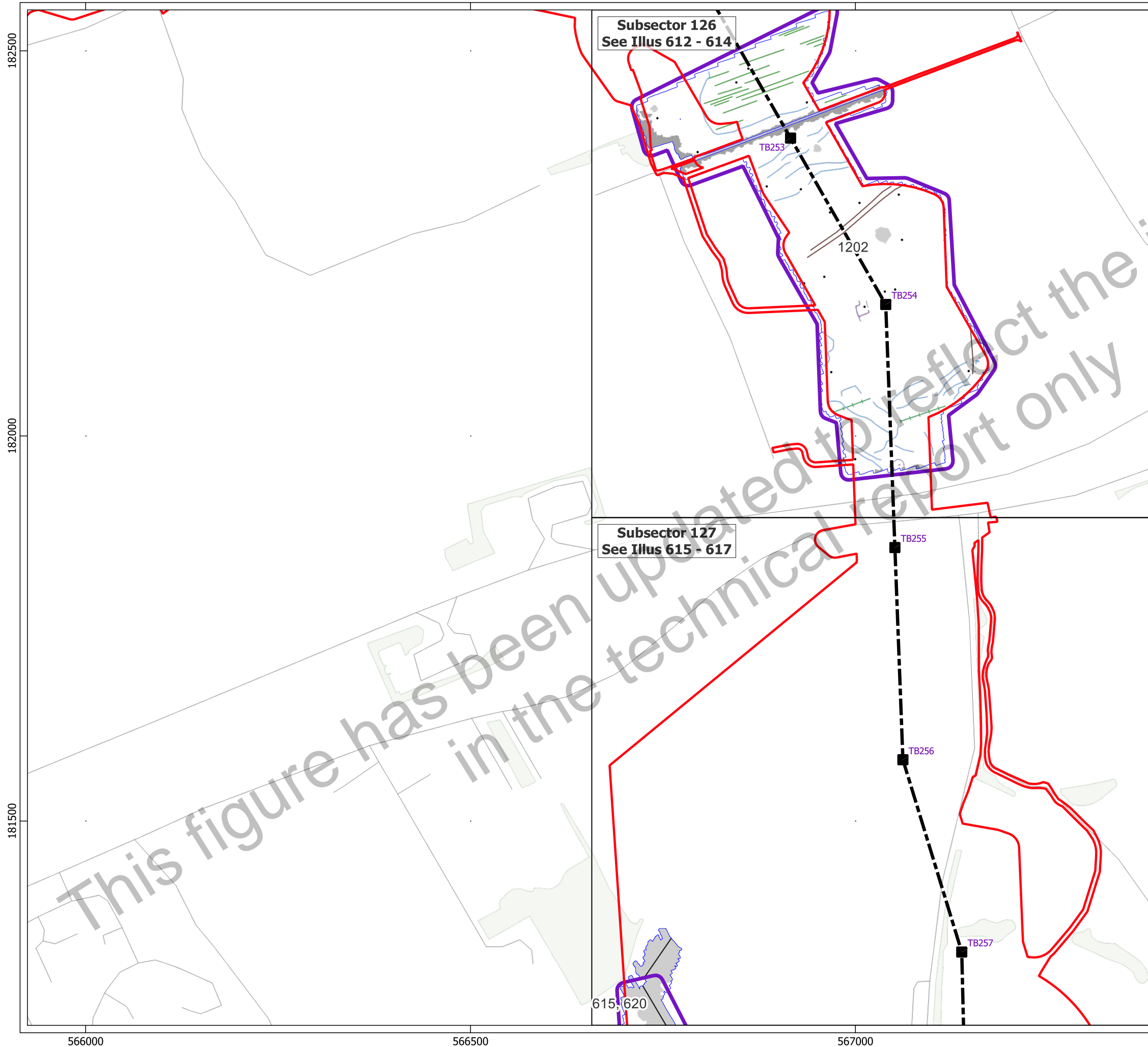


- Key**
- ▭ Order Limits
 - ▭ Geophysical Survey Area
 - ▭ Survey Extent
 - Location of Illus 237 - 641
 - Proposed Overhead Line Alignment
 - Proposed Pylon Location
 - XY Trace (25nT/cm)



Contains Ordnance Survey data © Crown Copyright and database right 2026.
This material is for client report only © Headland Archaeology. No unauthorised reproduction.

Site:	EAGR23
Created by:	KS
Checked by:	KH
Version:	v1.2
Date:	27/01/2026
Scale:	1:5,000 @ A3



Key

- Order Limits
- Geophysical Survey Area
- Survey Extent
- Location of Illus 237 - 641
- Proposed Overhead Line Alignment
- Proposed Pylon Location

Geophys Interpretation

- Ferrous Objects
- Agriculture
- Field Boundary
- Field Drain
- Natural
- Service
- Magnetic Disturbance (Above Ground)
- Magnetic Disturbance (Below Ground)
- Natural
- Uncertain

0 100 200 m

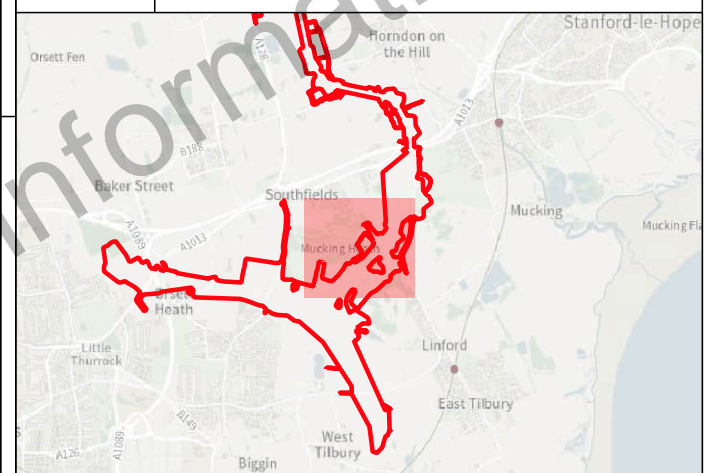
Contains Ordnance Survey data © Crown Copyright and database right 2026.
 This material is for client report only © Headland Archaeology. No unauthorised reproduction.

Site:	EAGR23
Created by:	KS
Checked by:	KH
Version:	v1.2
Date:	27/01/2026
Scale:	1:5,000 @ A3

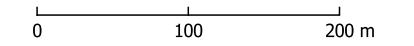
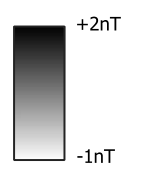
Subsector 128
See Illus 618 - 620

Subsector 129
See Illus 621 - 623

Subsector 130
See Illus 624 - 626



- Key**
- Order Limits
 - Geophysical Survey Area
 - Survey Extent
 - Location of Illus 237 - 641
 - Proposed Overhead Line Alignment
 - Proposed Pylon Location



Contains Ordnance Survey data © Crown Copyright and database right 2026.
This material is for client report only © Headland Archaeology. No unauthorised reproduction.

Site:	EAGR23
Created by:	KS
Checked by:	KH
Version:	v1.2
Date:	27/01/2026
Scale:	1:5,000 @ A3

181000

180500

180000

566000

566500

567000

615, 620

593

597, 593

YYJ123RB

YYJ124RC

YYJ123RC

YYJ123RD

YYJ124RA

YYJ124RB

TB259

TB260

TB261

TB262

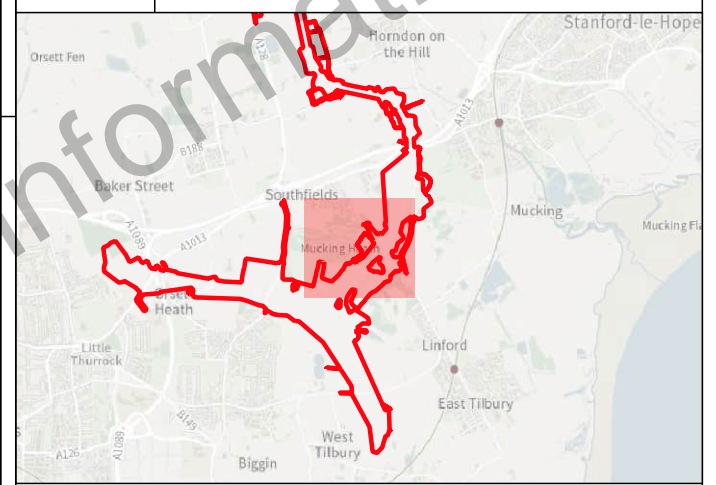
TB263

TB264

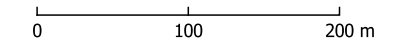
Subsector 128
See Illus 618 - 620

Subsector 129
See Illus 621 - 623

Subsector 130
See Illus 624 - 626

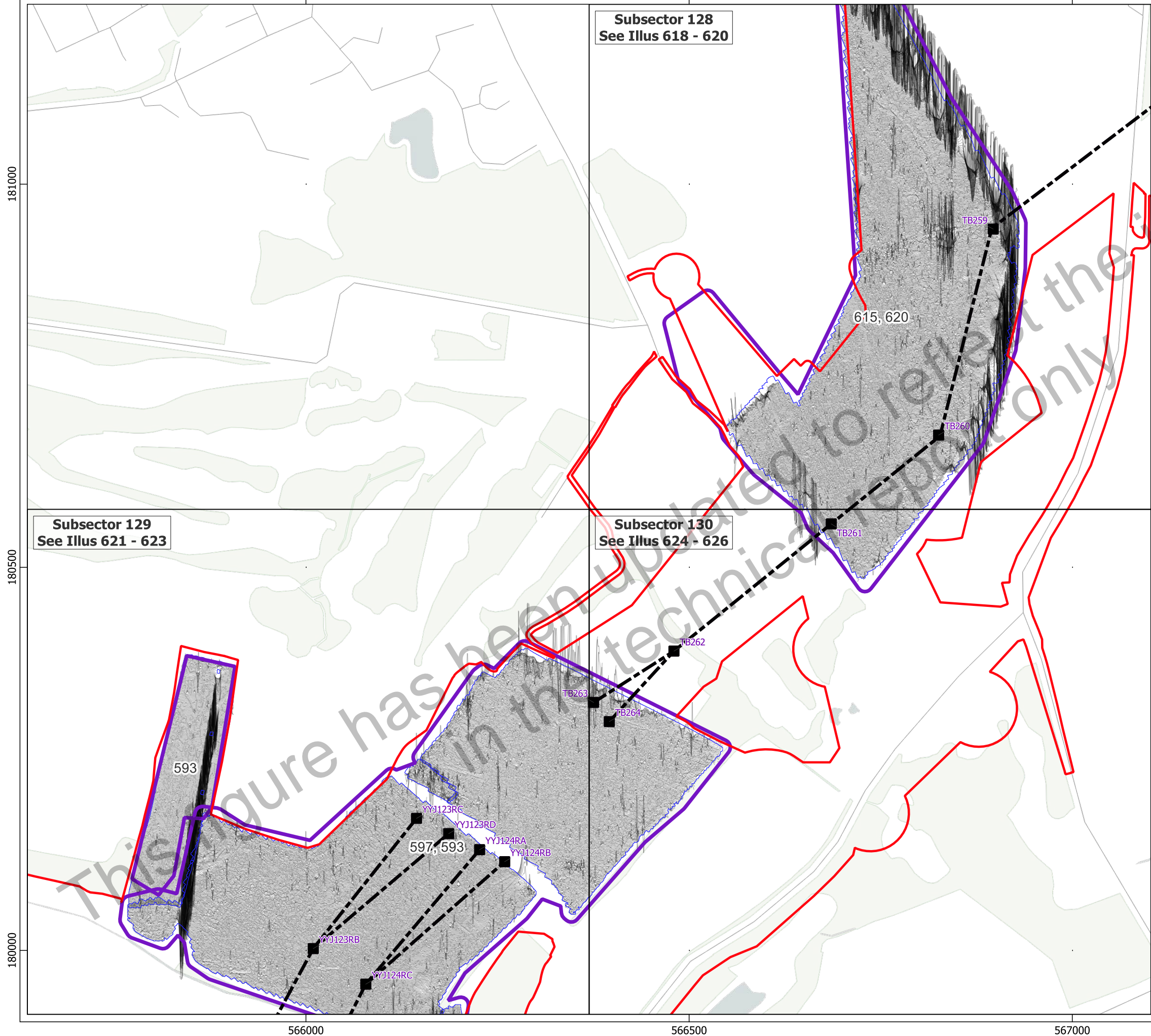


- Key**
- ▭ Order Limits
 - ▭ Geophysical Survey Area
 - ▭ Survey Extent
 - ▭ Location of Illus 237 - 641
 - Proposed Overhead Line Alignment
 - Proposed Pylon Location
 - XY Trace (25nT/cm)



Contains Ordnance Survey data © Crown Copyright and database right 2026.
This material is for client report only © Headland Archaeology. No unauthorised reproduction.

Site:	EAGR23
Created by:	KS
Checked by:	KH
Version:	v1.2
Date:	27/01/2026
Scale:	1:5,000 @ A3



181000

180500

180000

566000

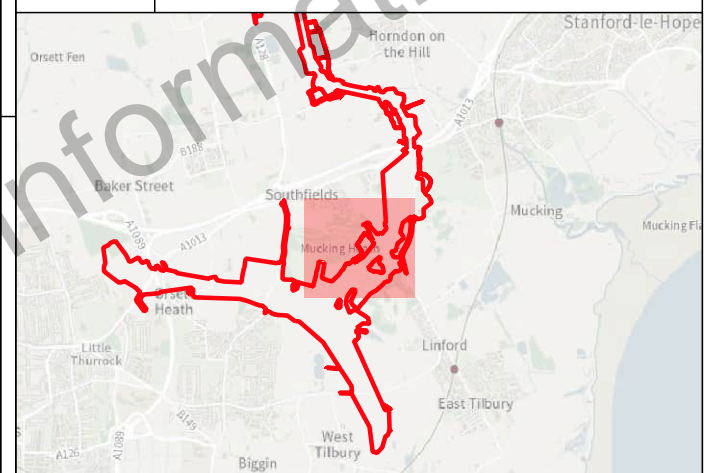
566500

567000

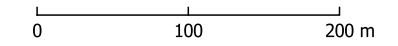
Subsector 128
See Illus 618 - 620

Subsector 129
See Illus 621 - 623

Subsector 130
See Illus 624 - 626



- Key**
- Order Limits
 - Geophysical Survey Area
 - Survey Extent
 - Location of Illus 237 - 641
 - Proposed Overhead Line Alignment
 - Proposed Pylon Location
- Geophys Interpretation**
- Ferrous Objects
 - Agriculture
 - Data Artefact
 - Field Boundary
 - Field Drain
 - Natural
 - Service
 - Magnetic Disturbance (Above Ground)
 - Magnetic Disturbance (Below Ground)
 - Natural
 - Possible Archaeology
 - Former Pond
 - Trial Trench



Contains Ordnance Survey data © Crown Copyright and database right 2026.
This material is for client report only © Headland Archaeology. No unauthorised reproduction.

Site:	EAGR23
Created by:	KS
Checked by:	KH
Version:	v1.2
Date:	27/01/2026
Scale:	1:5,000 @ A3

181000

180500

180000

566000

566500

567000

593

597, 593

615, 620

YYJ123RB

YYJ123RG

YYJ123RD

YYJ124RA

YYJ124RB

YYJ124RC

TB259

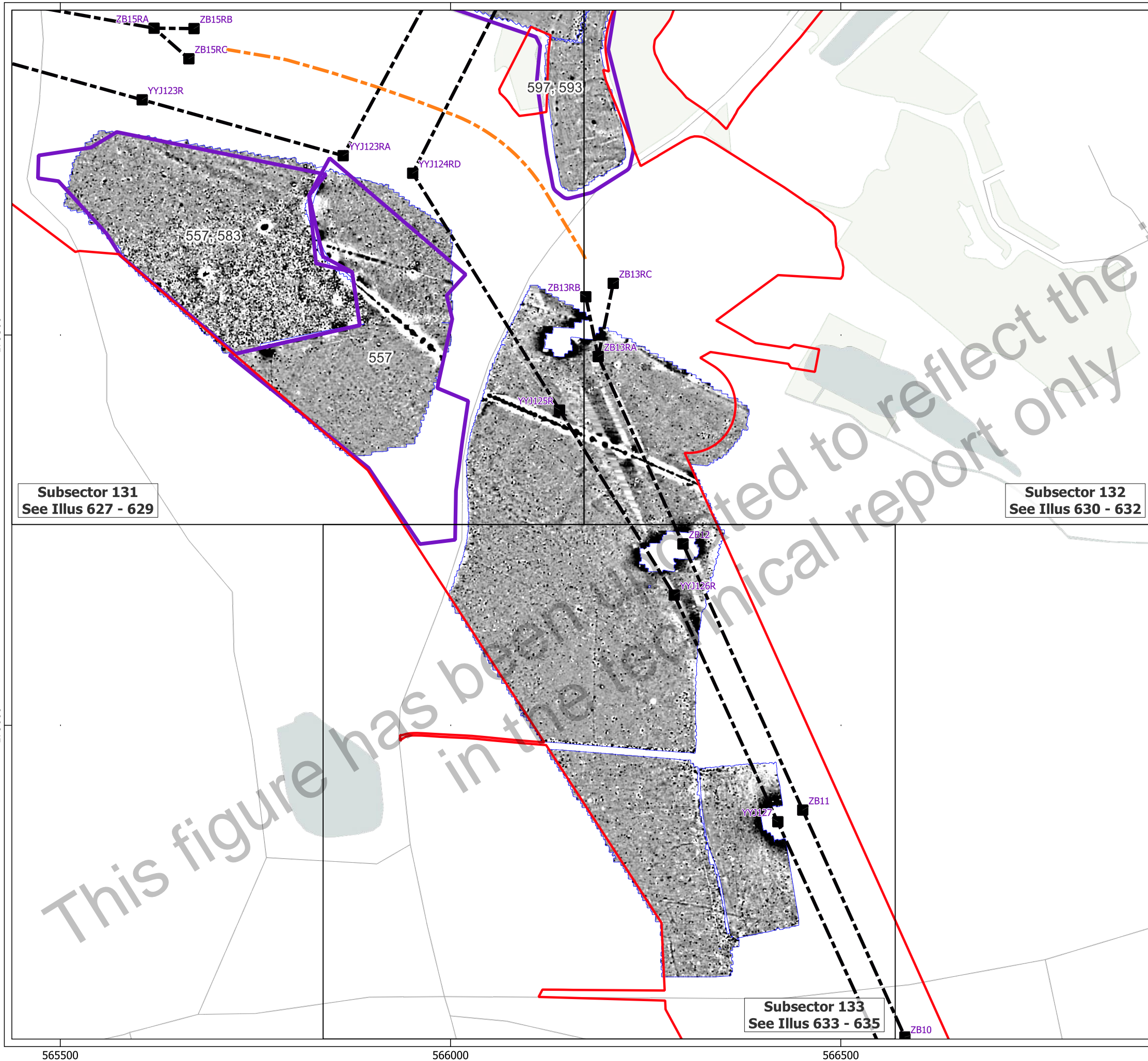
TB260

TB261

TB262

TB263

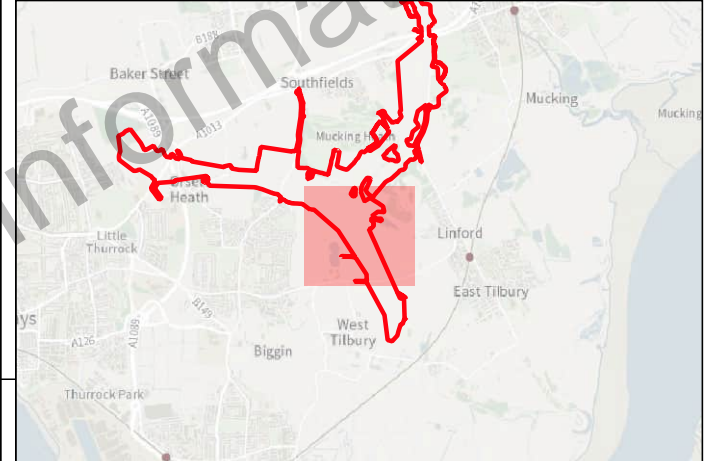
TB264



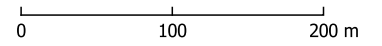
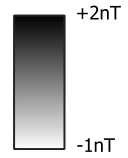
Subsector 131
See Illus 627 - 629

Subsector 132
See Illus 630 - 632

Subsector 133
See Illus 633 - 635



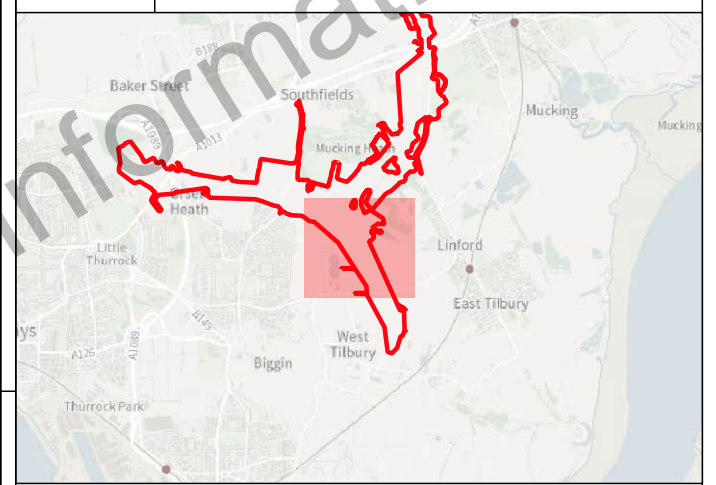
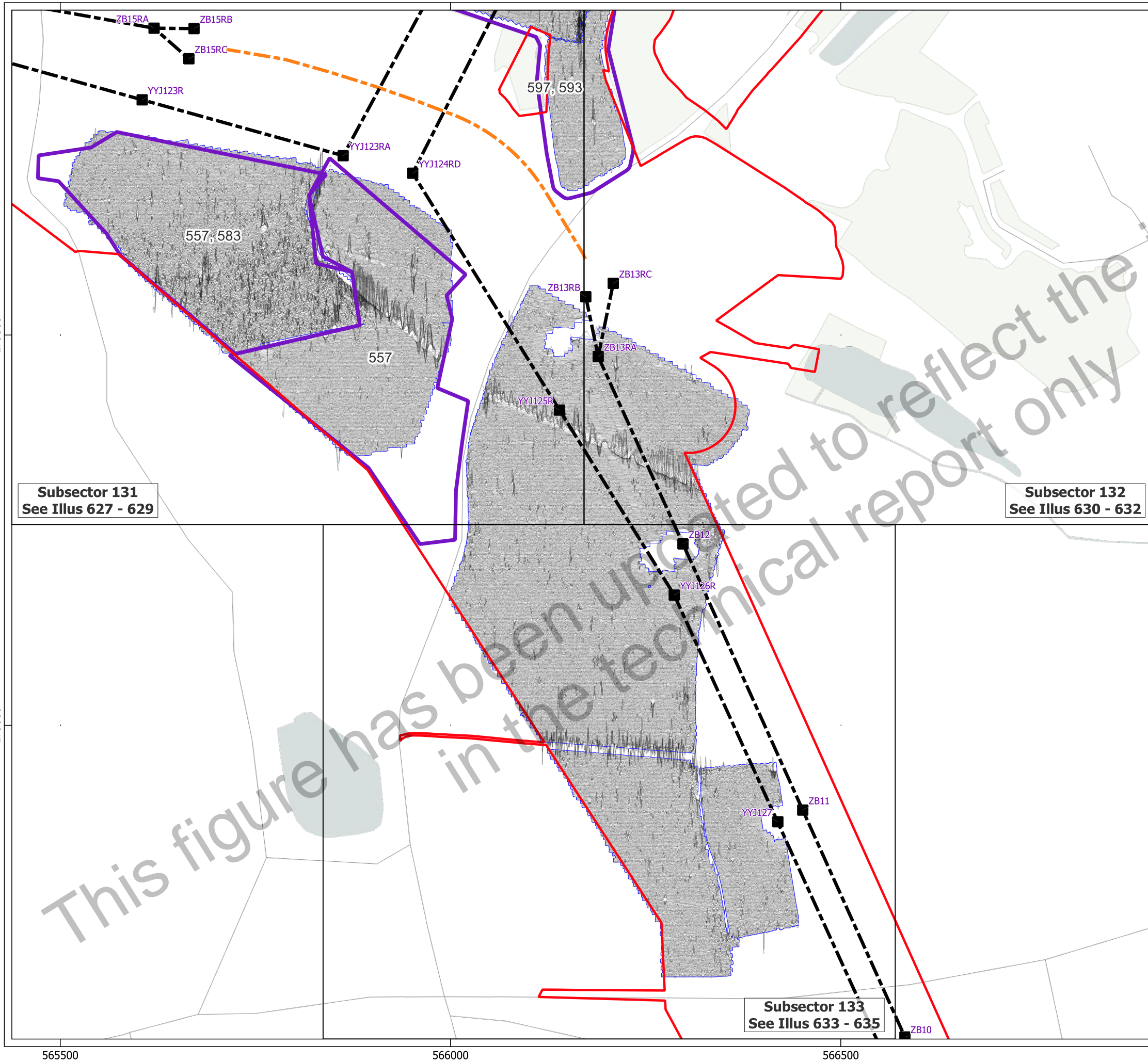
- Key**
- Order Limits
 - Geophysical Survey Area
 - Survey Extent
 - Location of Illus 237 - 641
 - Proposed Overhead Line Alignment
 - Proposed Pylon Location
 - Proposed Underground Cable Alignment



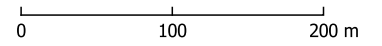
Contains Ordnance Survey data © Crown Copyright and database right 2026.
This material is for client report only © Headland Archaeology. No unauthorised reproduction.

Site:	EAGR23
Created by:	KS
Checked by:	KH
Version:	v1.2
Date:	27/01/2026
Scale:	1:5,000 @ A3

This figure has been replaced in the technical report only

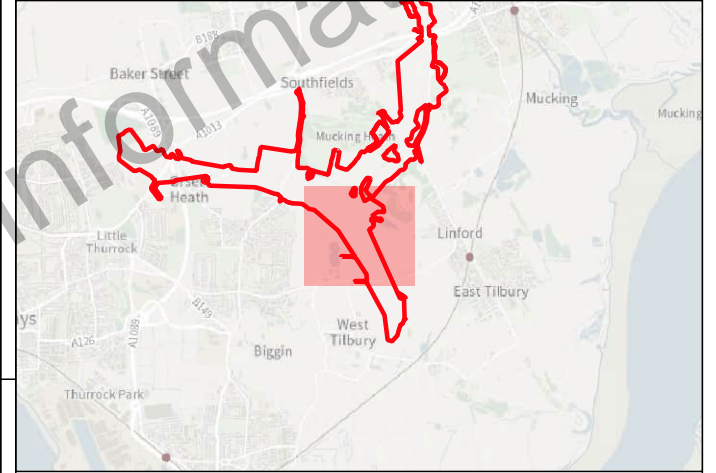
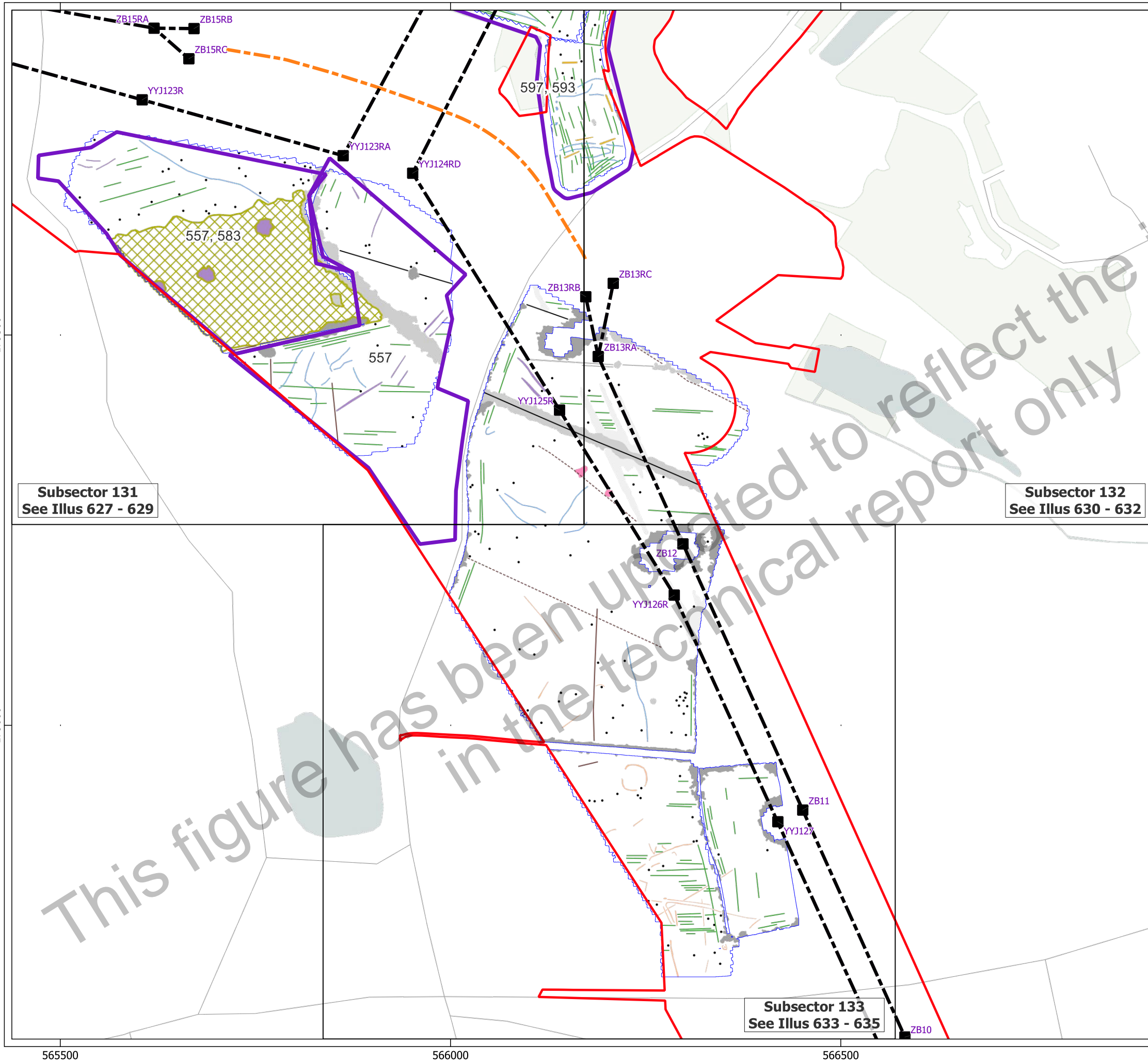


- Key**
- Order Limits
 - Geophysical Survey Area
 - Survey Extent
 - Location of Illus 237 - 641
 - Proposed Overhead Line Alignment
 - Proposed Pylon Location
 - Proposed Underground Cable Alignment
 - XY Trace (25nT/cm)



Contains Ordnance Survey data © Crown Copyright and database right 2026.
 This material is for client report only © Headland Archaeology. No unauthorised reproduction.

Site:	EAGR23
Created by:	KS
Checked by:	KH
Version:	v1.2
Date:	27/01/2026
Scale:	1:5,000 @ A3



Key

- Order Limits
- Geophysical Survey Area
- Survey Extent
- Location of Illus 237 - 641
- Proposed Overhead Line Alignment
- Proposed Pylon Location
- Proposed Underground Cable Alignment

Geophys Interpretation

- Ferrous Objects
- Agriculture
- Data Artefact
- Field Boundary
- Possible Field Boundary
- Natural
- Service
- Uncertain
- Magnetic Disturbance (Above Ground)
- Magnetic Disturbance (Below Ground)
- Natural
- Overhead Cable
- Possible Archaeology
- Quarry
- Uncertain
- Trial Trench
- Greenwaste

0 100 200 m

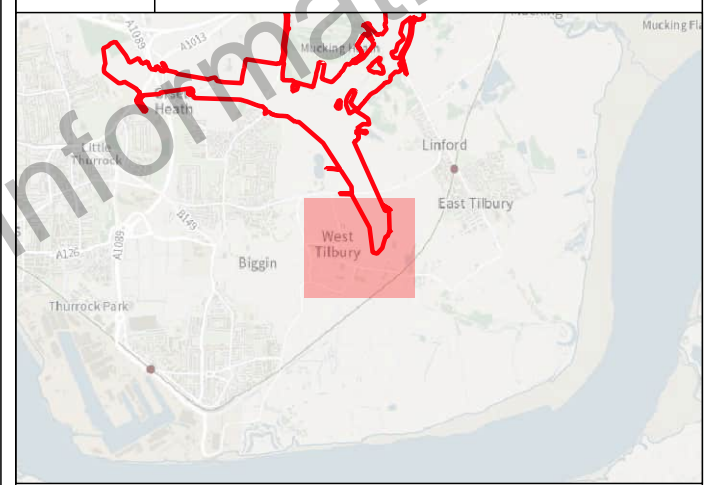
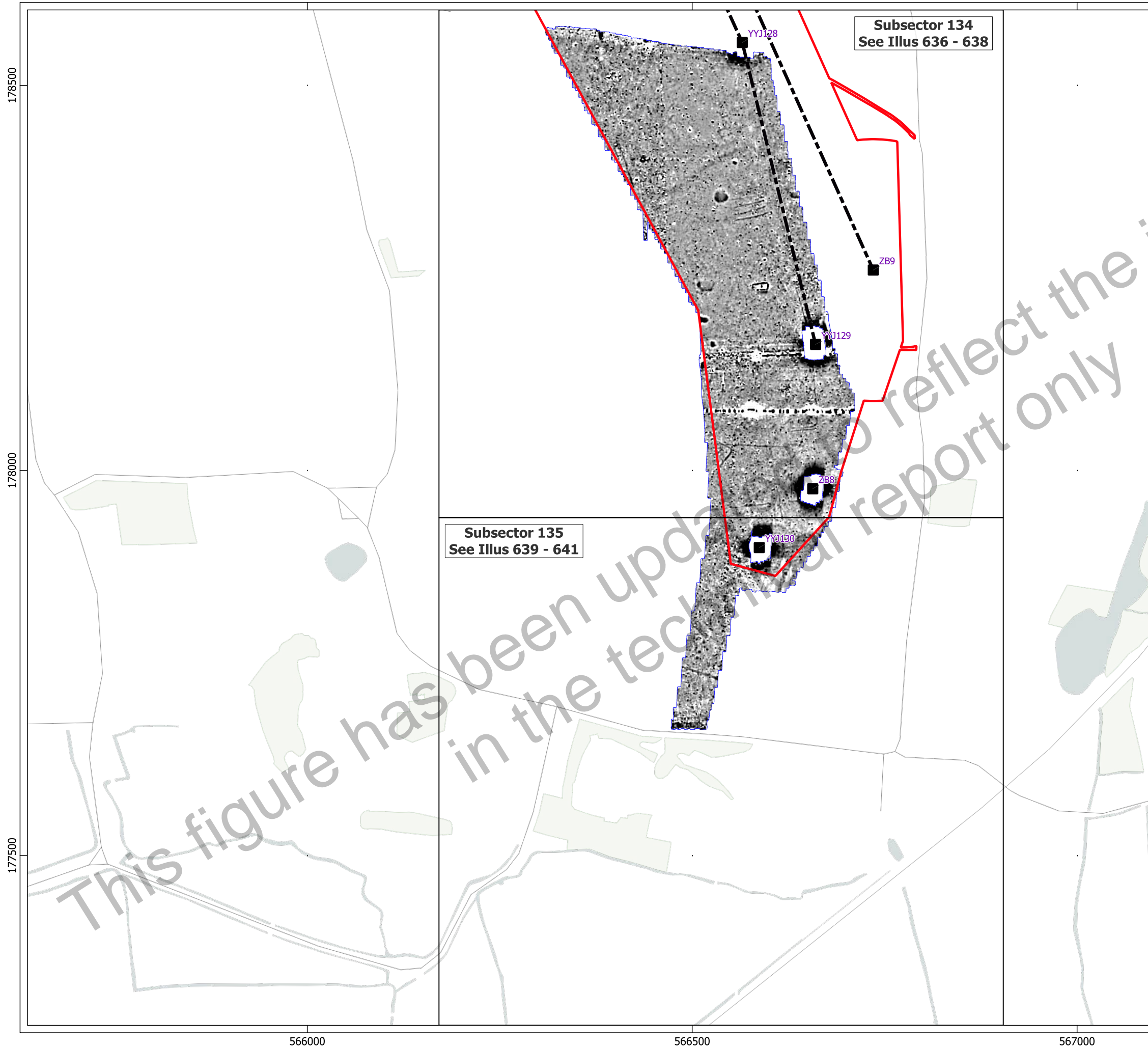
Subsector 131
 See Illus 627 - 629

Subsector 132
 See Illus 630 - 632

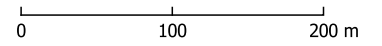
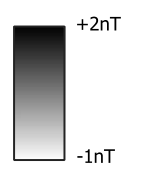
Subsector 133
 See Illus 633 - 635

Contains Ordnance Survey data © Crown Copyright and database right 2026.
 This material is for client report only © Headland Archaeology. No unauthorised reproduction.

Site:	EAGR23
Created by:	KS
Checked by:	KH
Version:	v1.2
Date:	27/01/2026
Scale:	1:5,000 @ A3



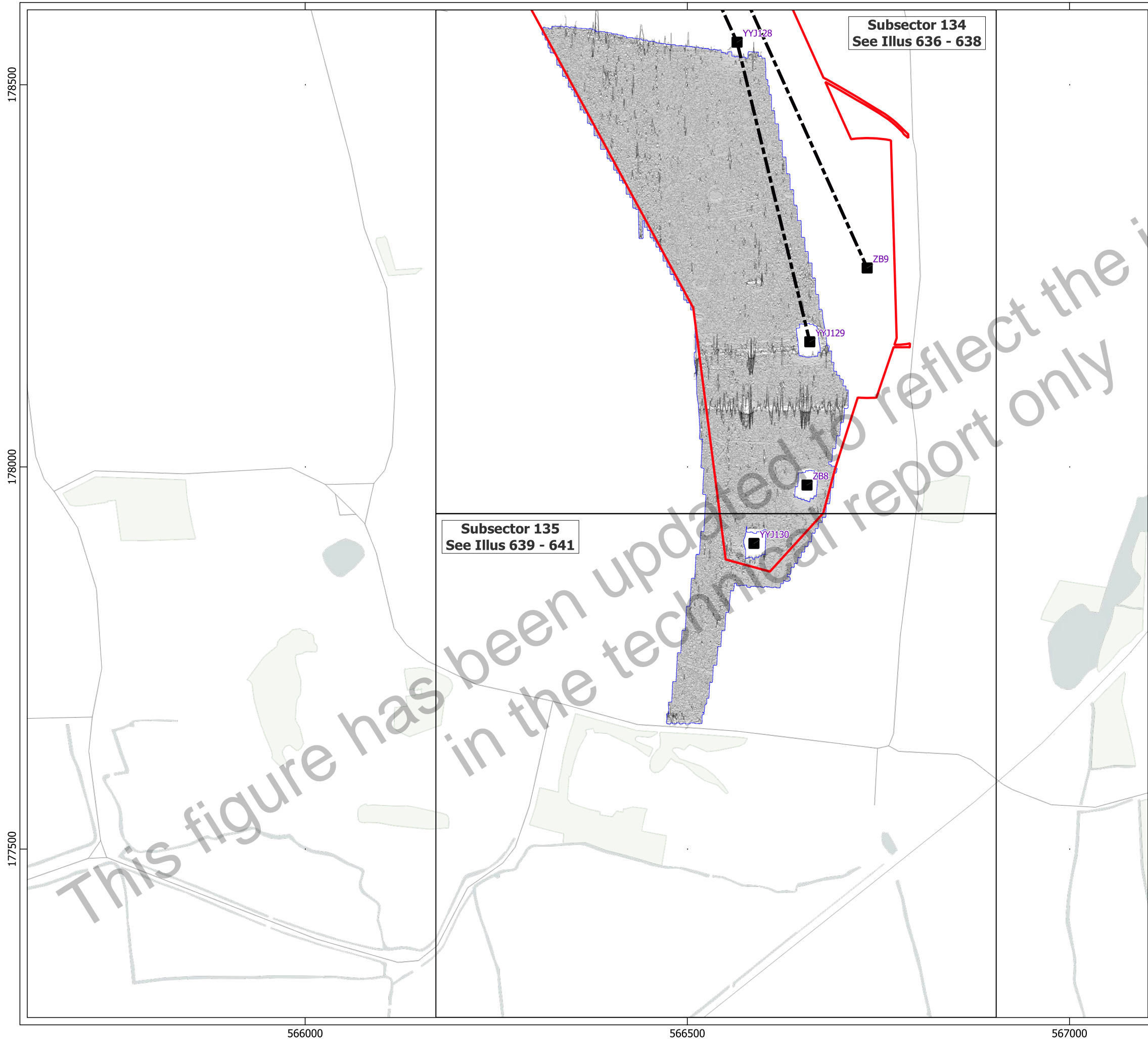
- Key**
- ▭ Order Limits
 - ▭ Survey Extent
 - Location of Illus 237 - 641
 - - - Proposed Overhead Line Alignment
 - Proposed Pylon Location



Contains Ordnance Survey data © Crown Copyright and database right 2026.
This material is for client report only © Headland Archaeology. No unauthorised reproduction.

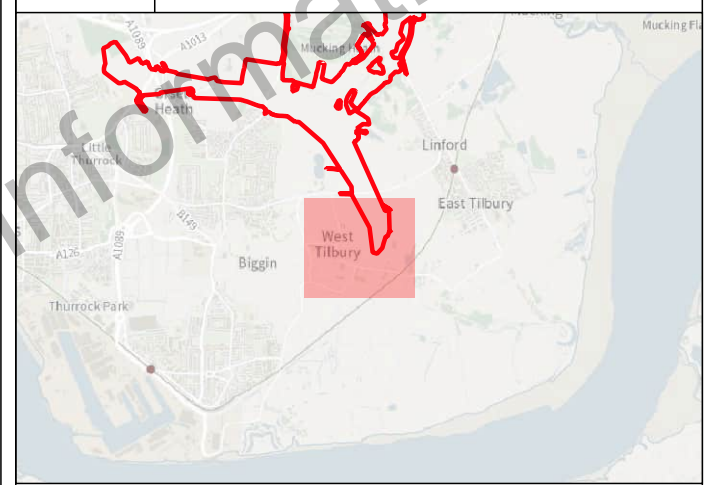
Site:	EAGR23
Created by:	KS
Checked by:	KH
Version:	v1.2
Date:	27/01/2026
Scale:	1:5,000 @ A3

This figure has been updated to reflect the information in the technical report only

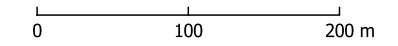


Subsector 134
See Illus 636 - 638

Subsector 135
See Illus 639 - 641



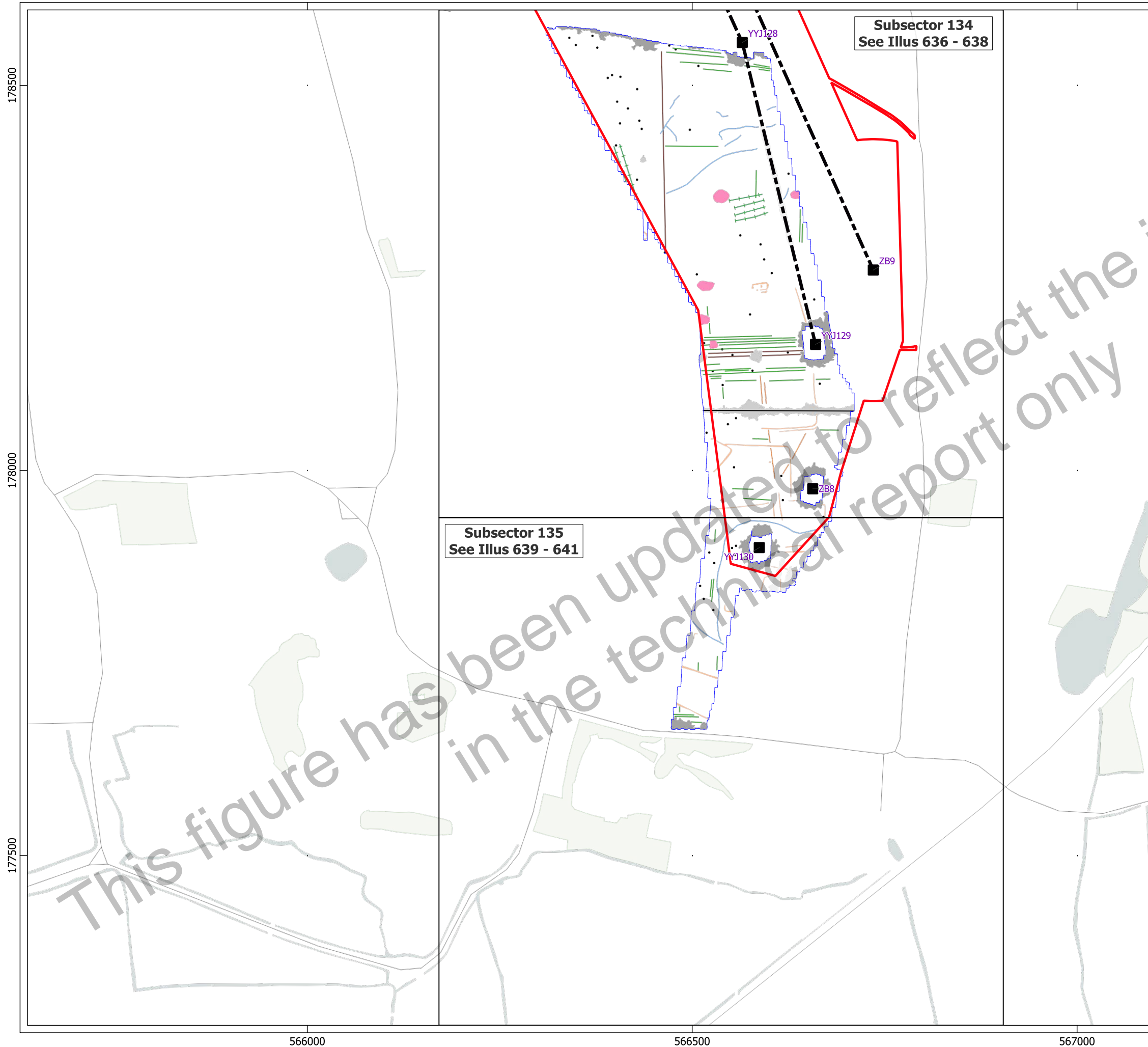
- Key**
- Order Limits
 - Survey Extent
 - Location of Illus 237 - 641
 - Proposed Overhead Line Alignment
 - Proposed Pylon Location
 - XY Trace (25nT/cm)



Contains Ordnance Survey data © Crown Copyright and database right 2026.
This material is for client report only © Headland Archaeology. No unauthorised reproduction.

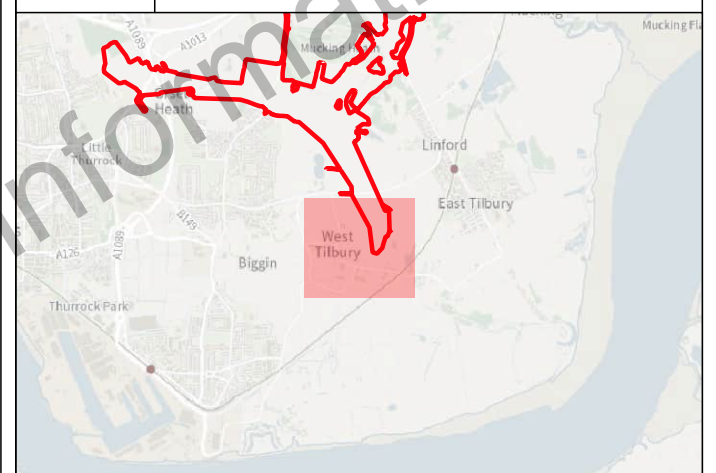
Site:	EAGR23
Created by:	KS
Checked by:	KH
Version:	v1.2
Date:	27/01/2026
Scale:	1:5,000 @ A3

This figure has been updated to reflect the information in the technical report only

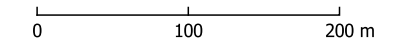


Subsector 134
See Illus 636 - 638

Subsector 135
See Illus 639 - 641

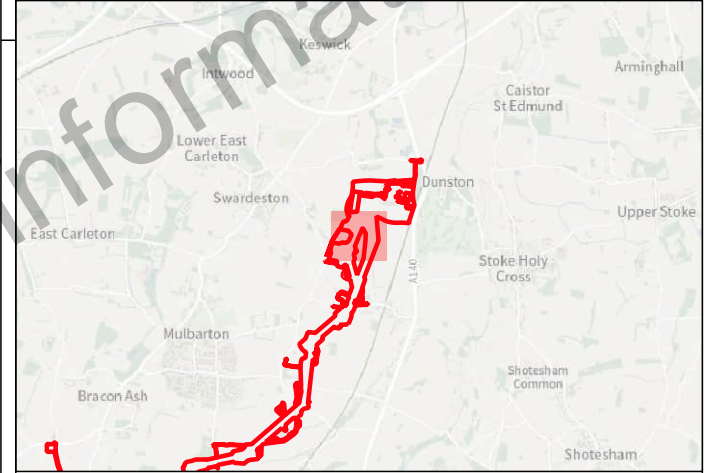


- Key**
- Order Limits
 - Survey Extent
 - Location of Illus 237 - 641
 - Proposed Overhead Line Alignment
 - Proposed Pylon Location
- Geophys Interpretation**
- Ferrous Objects
 - Possible Archaeology
 - Agriculture
 - Field Boundary
 - Field Drain
 - Natural
 - Service
 - Magnetic Disturbance (Above Ground)
 - Magnetic Disturbance (Below Ground)
 - Overhead Cable
 - Possible Archaeology
 - Quarry

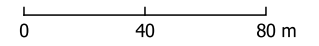
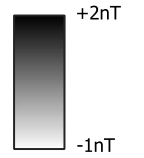


Contains Ordnance Survey data © Crown Copyright and database right 2026.
This material is for client report only © Headland Archaeology. No unauthorised reproduction.

Site:	EAGR23
Created by:	KS
Checked by:	KH
Version:	v1.2
Date:	27/01/2026
Scale:	1:5,000 @ A3

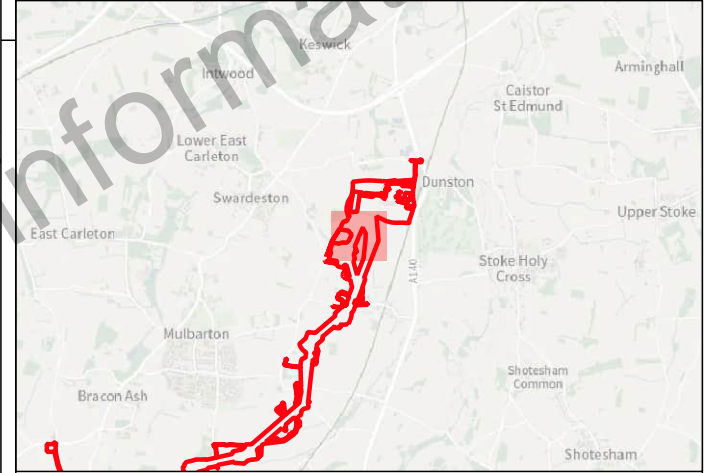
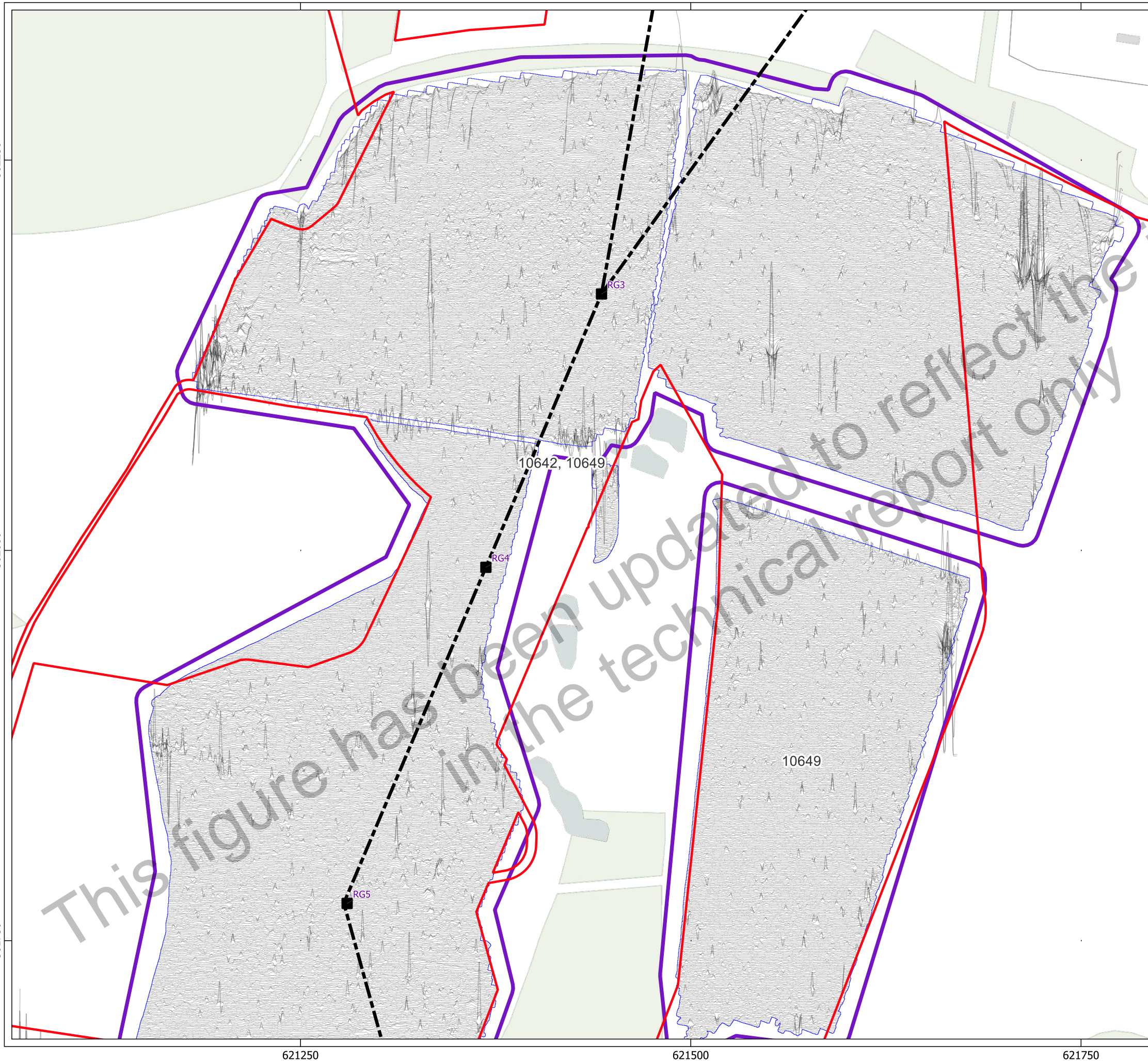


- Key
- ▭ Order Limits
 - ▭ Geophysical Survey Area
 - ▭ Survey Extent
 - Proposed Overhead Line Alignment
 - Proposed Pylon Location

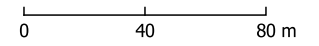


Contains Ordnance Survey data © Crown Copyright and database right 2026.
 This material is for client report only © Headland Archaeology. No unauthorised reproduction.

Site:	EAGR23
Created by:	KS
Checked by:	KH
Version:	v1.2
Date:	27/01/2026
Scale:	1:2,500 @ A3



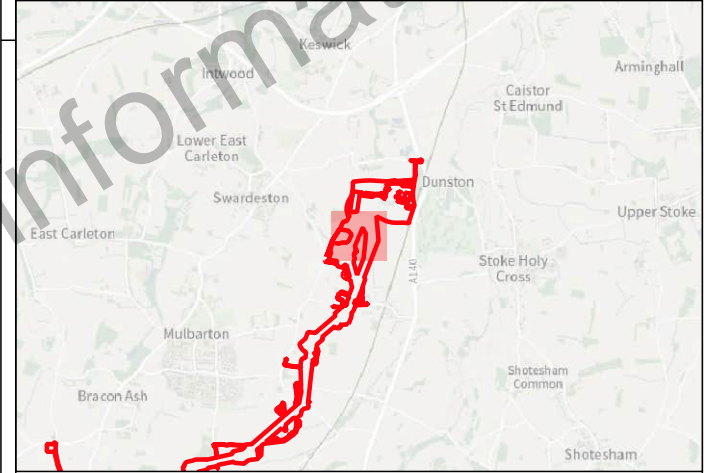
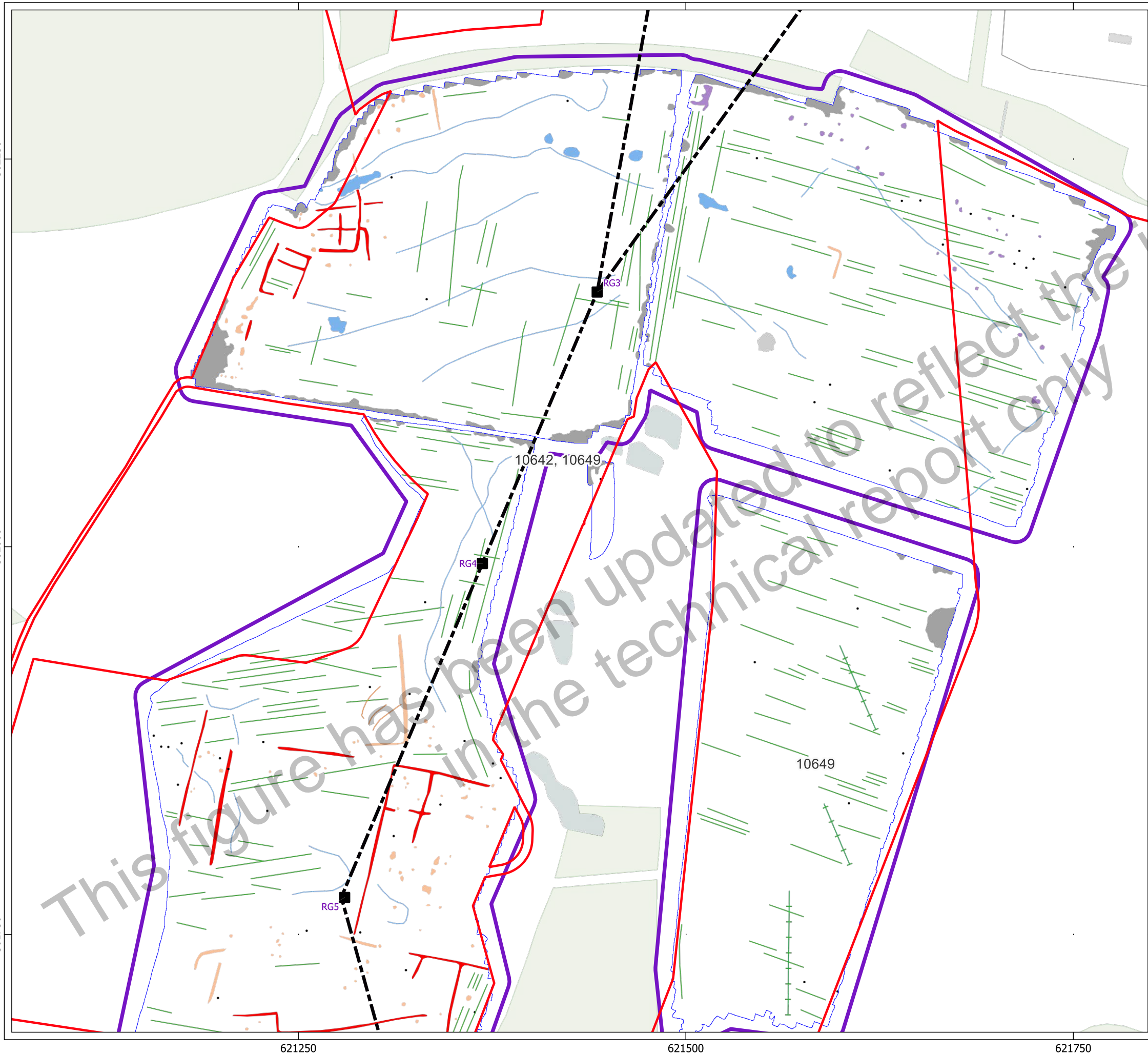
- Key**
- Order Limits
 - Geophysical Survey Area
 - Survey Extent
 - Proposed Overhead Line Alignment
 - Proposed Pylon Location
 - XY Trace (25nT/cm)



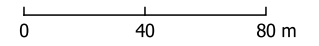
Contains Ordnance Survey data © Crown Copyright and database right 2026.
 This material is for client report only © Headland Archaeology. No unauthorised reproduction.

Site:	EAGR23
Created by:	KS
Checked by:	KH
Version:	v1.2
Date:	27/01/2026
Scale:	1:2,500 @ A3

This figure has been updated to reflect the information in the technical report only

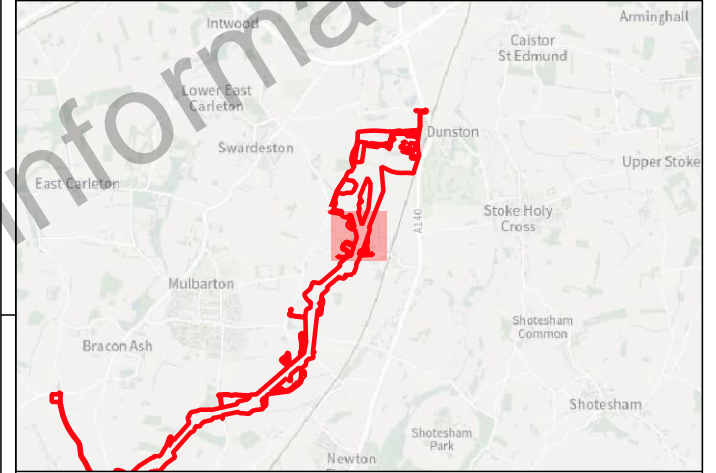
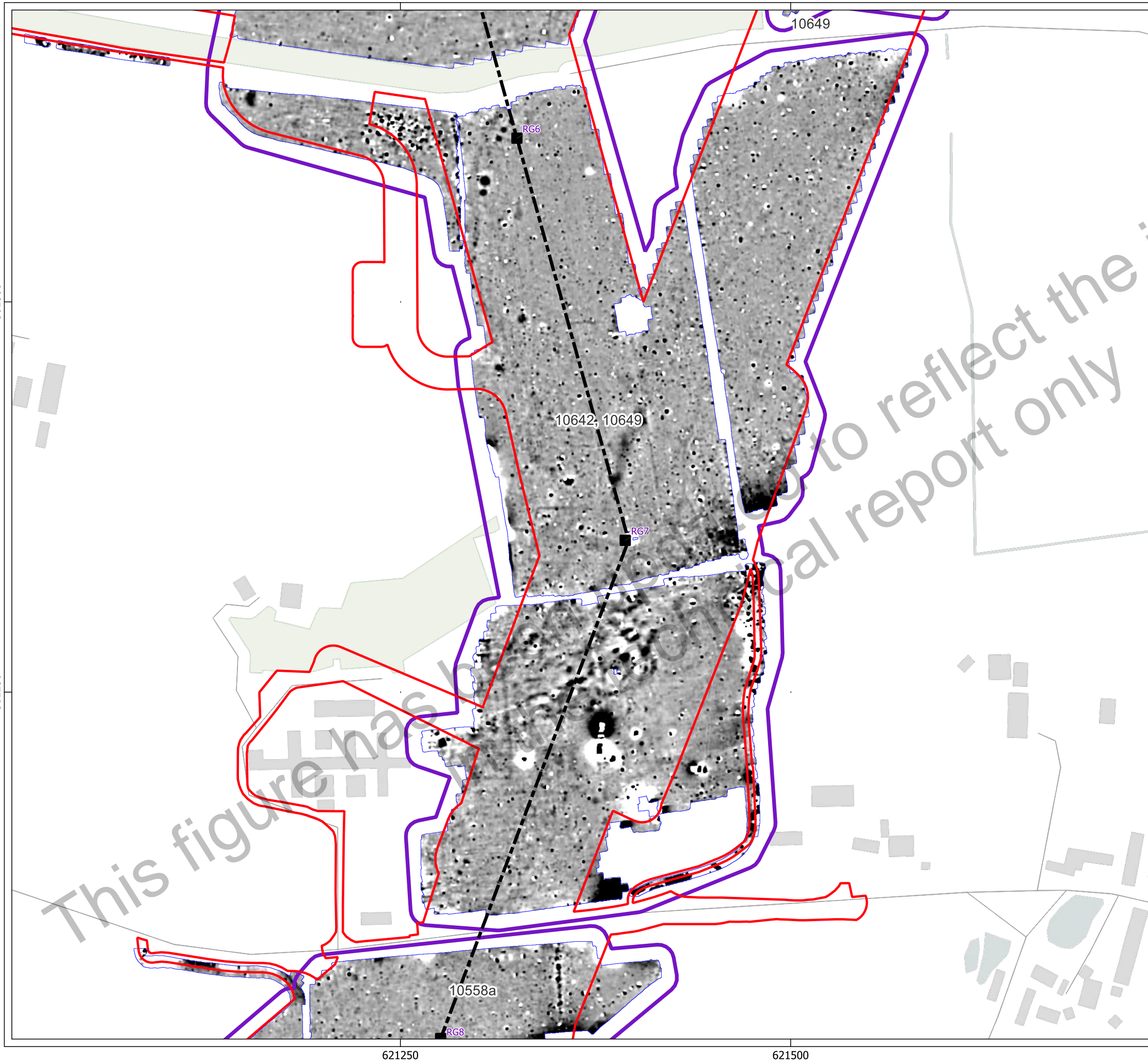


- Key**
- Order Limits
 - Geophysical Survey Area
 - Survey Extent
 - Proposed Overhead Line Alignment
 - Proposed Pylon Location
- Geophys Interpretation**
- Ferrous Objects
 - Possible Archaeology
 - Agriculture
 - Field Drain
 - Natural
 - Archaeology
 - Magnetic Disturbance (Above Ground)
 - Magnetic Disturbance (Below Ground)
 - Natural
 - Possible Archaeology
 - Uncertain

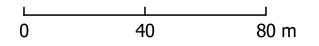
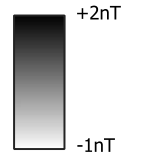


Contains Ordnance Survey data © Crown Copyright and database right 2026.
 This material is for client report only © Headland Archaeology. No unauthorised reproduction.

Site:	EAGR23
Created by:	KS
Checked by:	KH
Version:	v1.2
Date:	27/01/2026
Scale:	1:2,500 @ A3

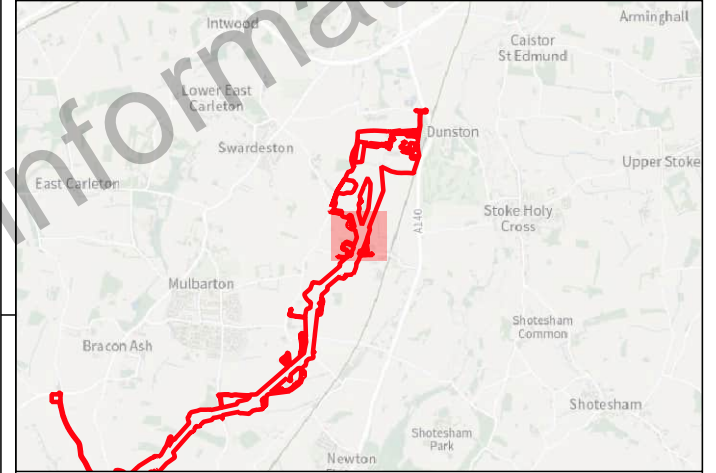
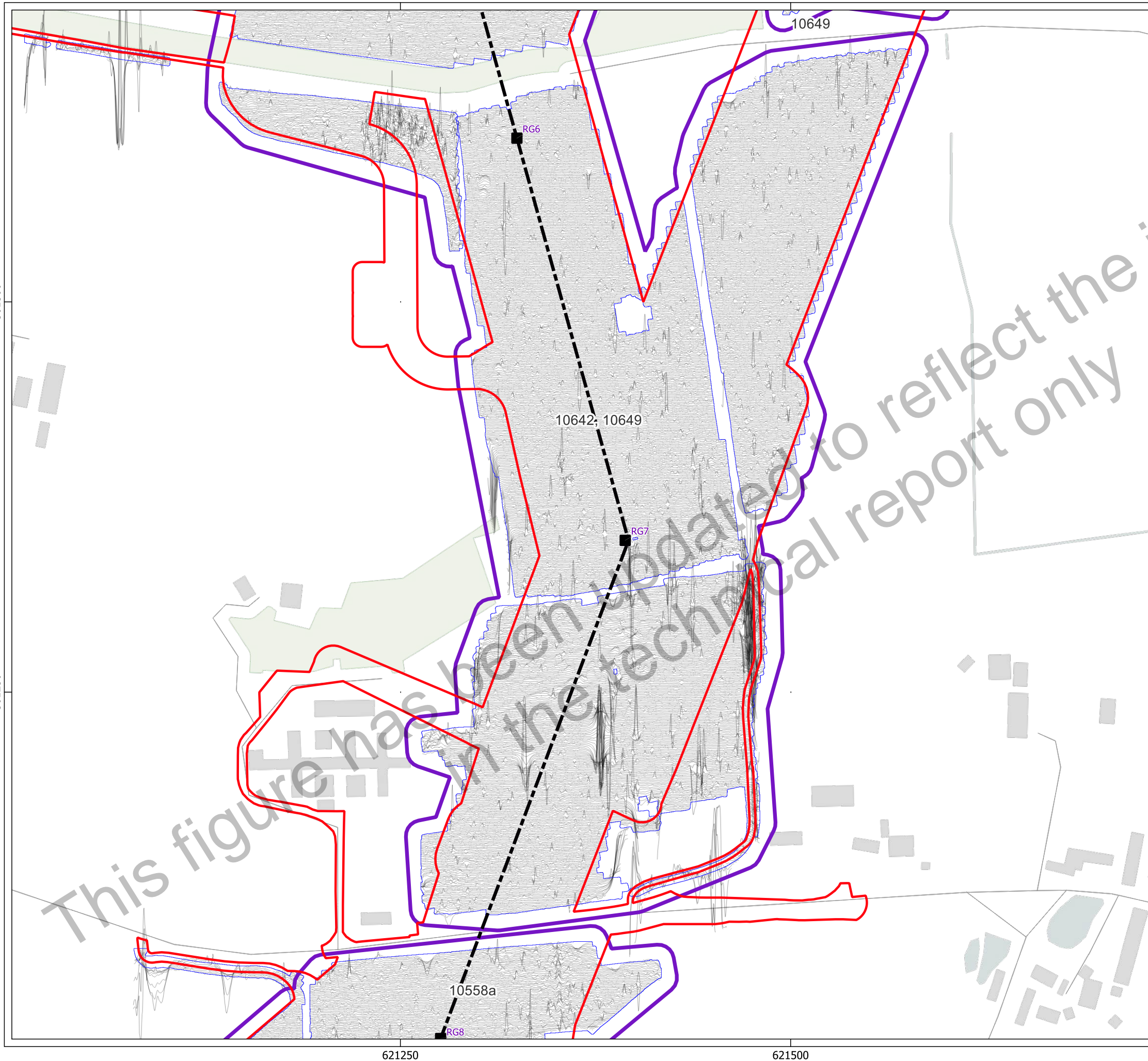


- Key**
- Order Limits
 - Geophysical Survey Area
 - Survey Extent
 - Proposed Overhead Line Alignment
 - Proposed Pylon Location

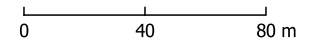


Contains Ordnance Survey data © Crown Copyright and database right 2026.
 This material is for client report only © Headland Archaeology. No unauthorised reproduction.

Site:	EAGR23
Created by:	KS
Checked by:	KH
Version:	v1.2
Date:	27/01/2026
Scale:	1:2,500 @ A3



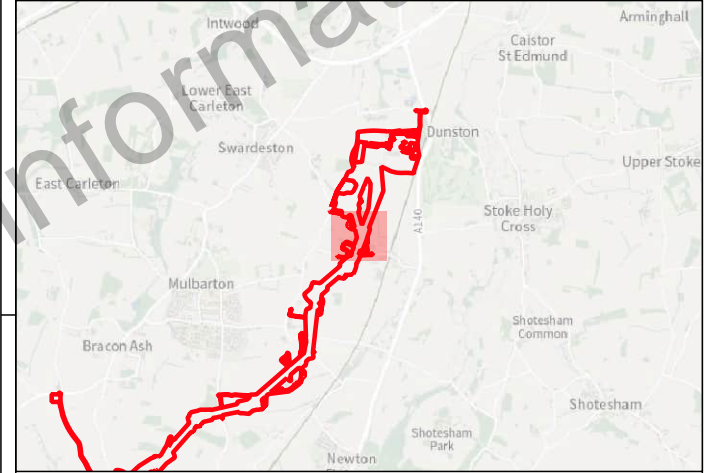
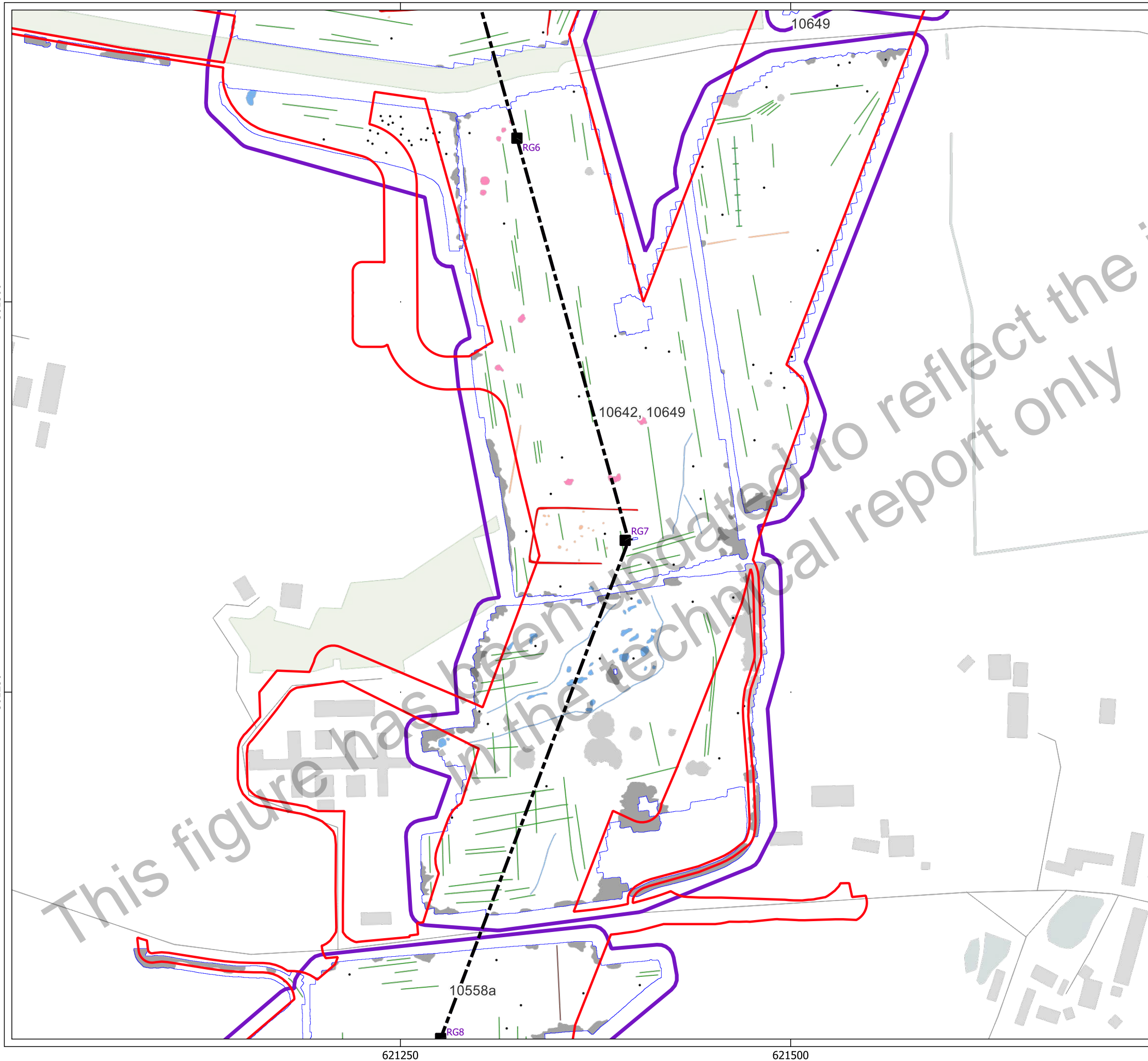
- Key**
- Order Limits
 - Geophysical Survey Area
 - Survey Extent
 - Proposed Overhead Line Alignment
 - Proposed Pylon Location
 - XY Trace (25nT/cm)



Contains Ordnance Survey data © Crown Copyright and database right 2026.
 This material is for client report only © Headland Archaeology. No unauthorised reproduction.

Site:	EAGR23
Created by:	KS
Checked by:	KH
Version:	v1.2
Date:	27/01/2026
Scale:	1:2,500 @ A3

This figure has been updated to reflect the information in the technical report only



Key

- Order Limits
- Geophysical Survey Area
- Survey Extent
- Proposed Overhead Line Alignment
- Proposed Pylon Location

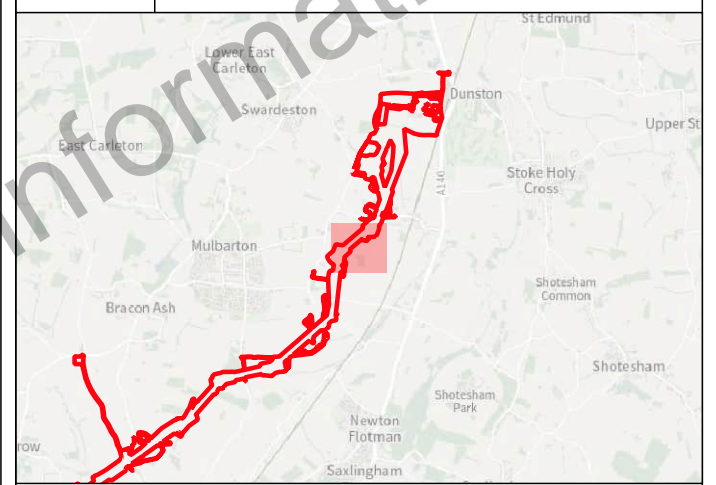
Geophys Interpretation

- Ferrous Objects
- Agriculture
- Field Boundary
- Field Drain
- Natural
- Archaeology
- Magnetic Disturbance (Above Ground)
- Magnetic Disturbance (Below Ground)
- Natural
- Possible Archaeology
- Quarry

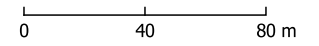
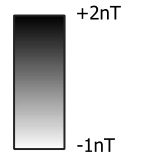
0 40 80 m

Contains Ordnance Survey data © Crown Copyright and database right 2026.
 This material is for client report only © Headland Archaeology. No unauthorised reproduction.

Site:	EAGR23
Created by:	KS
Checked by:	KH
Version:	v1.2
Date:	27/01/2026
Scale:	1:2,500 @ A3

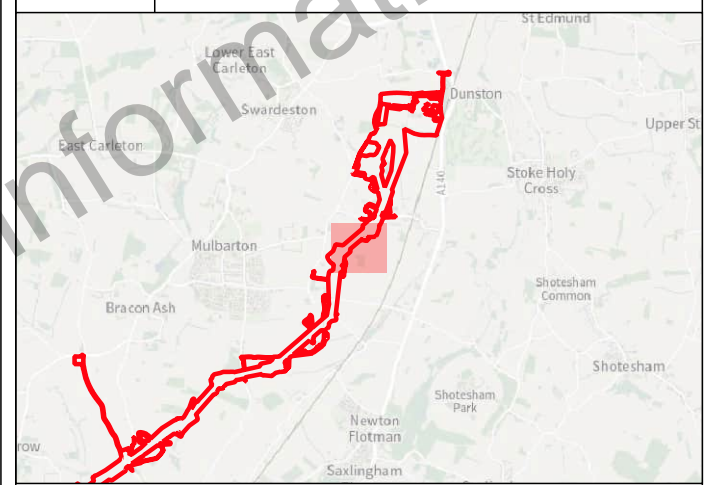
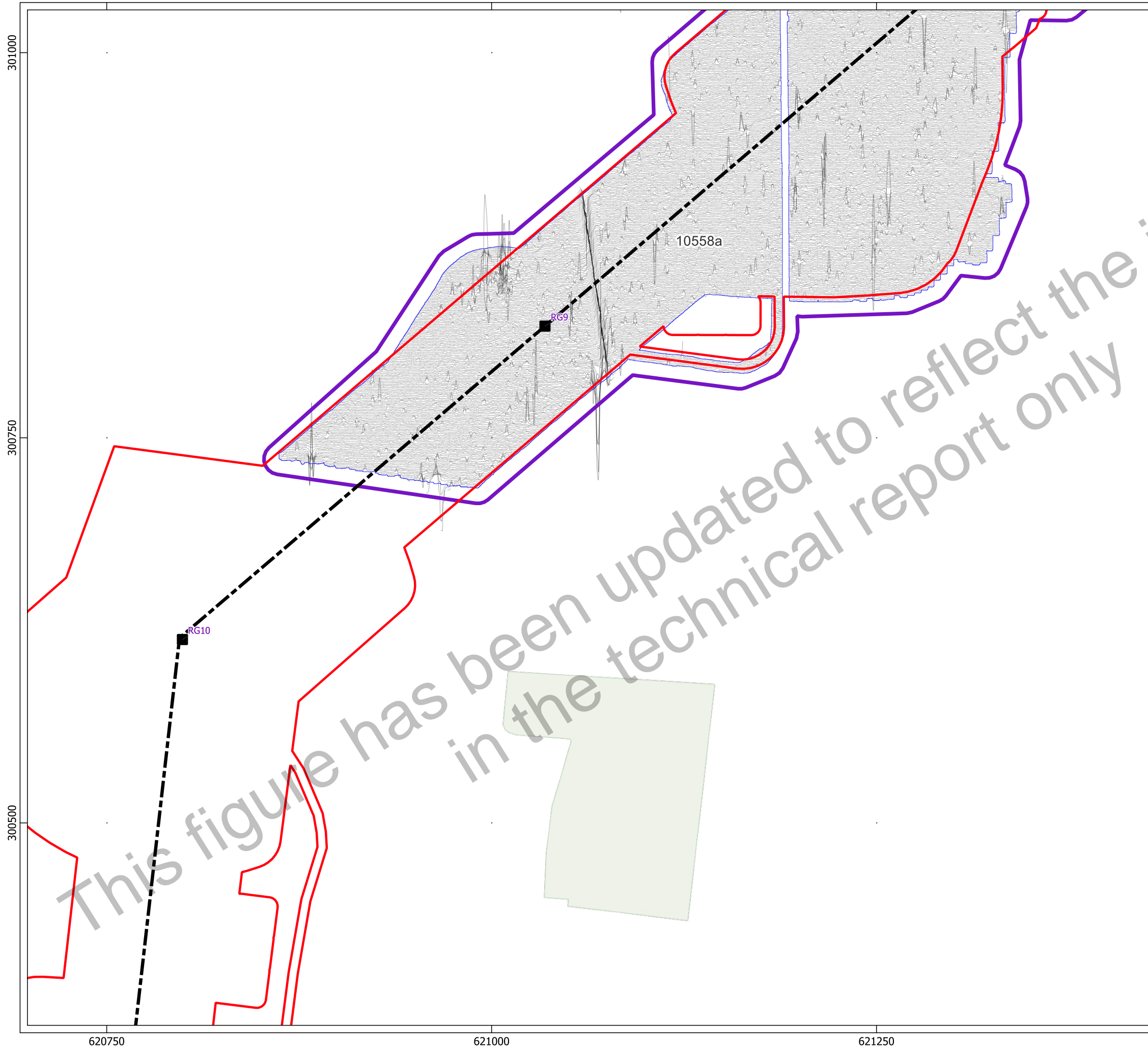


- Key**
- Order Limits
 - Geophysical Survey Area
 - Survey Extent
 - Proposed Overhead Line Alignment
 - Proposed Pylon Location

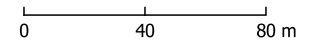


Contains Ordnance Survey data © Crown Copyright and database right 2026.
This material is for client report only © Headland Archaeology. No unauthorised reproduction.

Site:	EAGR23
Created by:	KS
Checked by:	KH
Version:	v1.2
Date:	27/01/2026
Scale:	1:2,500 @ A3



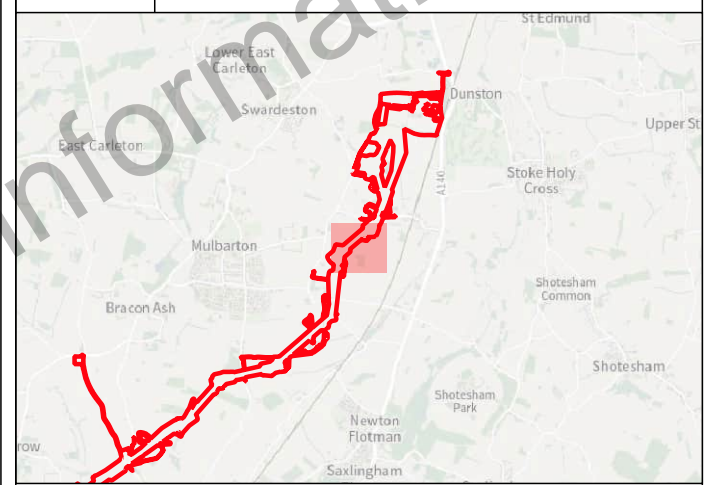
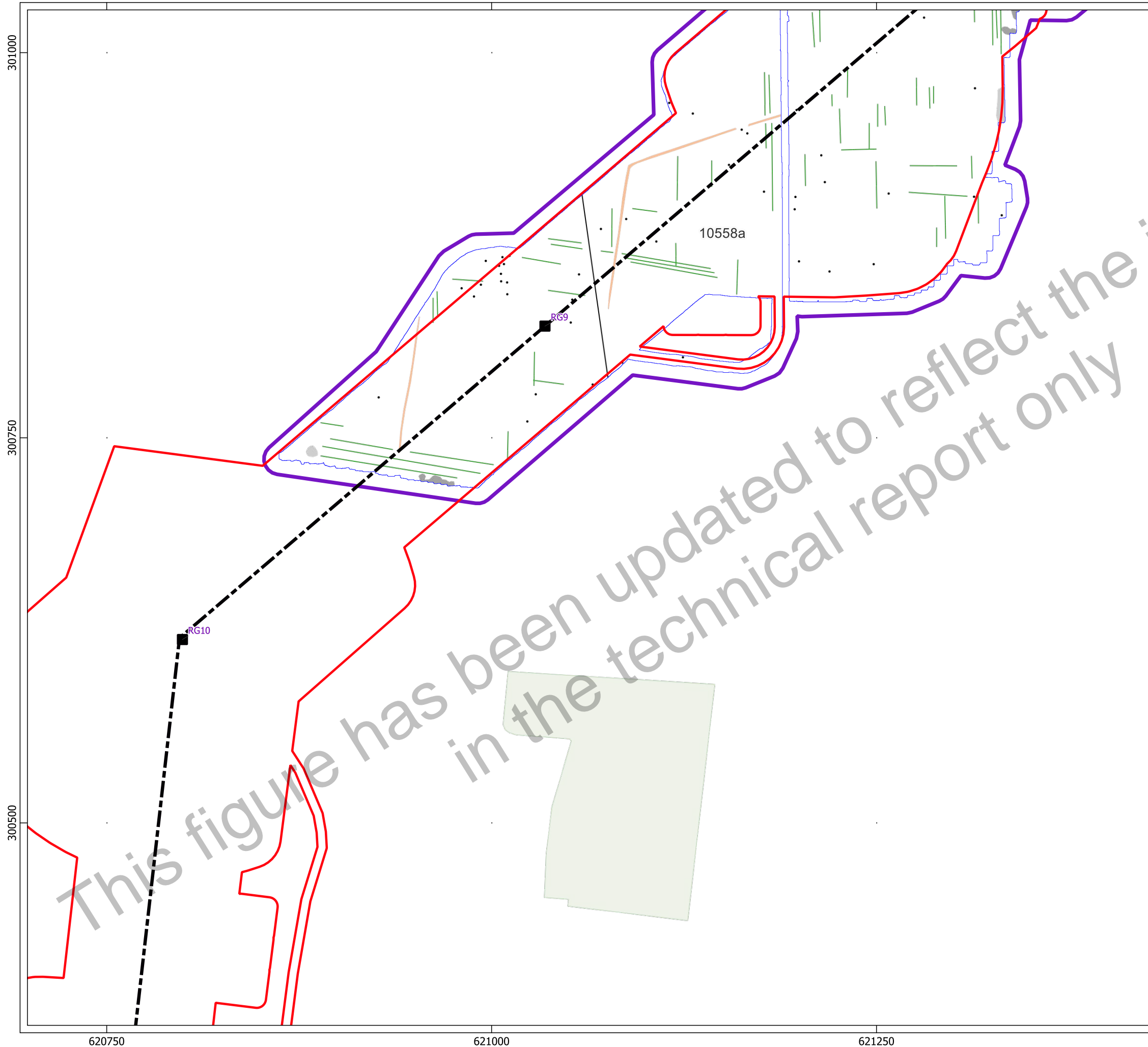
- Key**
- Order Limits
 - Geophysical Survey Area
 - Survey Extent
 - Proposed Overhead Line Alignment
 - Proposed Pylon Location
 - XY Trace (25nT/cm)



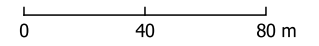
Contains Ordnance Survey data © Crown Copyright and database right 2026.
 This material is for client report only © Headland Archaeology. No unauthorised reproduction.

Site:	EAGR23
Created by:	KS
Checked by:	KH
Version:	v1.2
Date:	27/01/2026
Scale:	1:2,500 @ A3

This figure has been updated to reflect the information in the technical report only

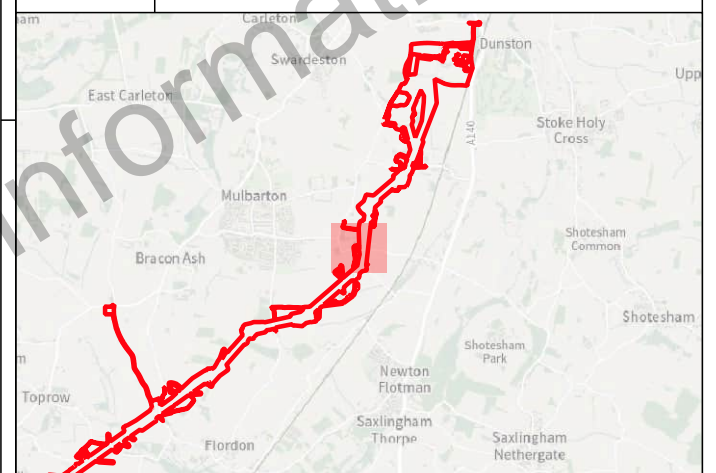
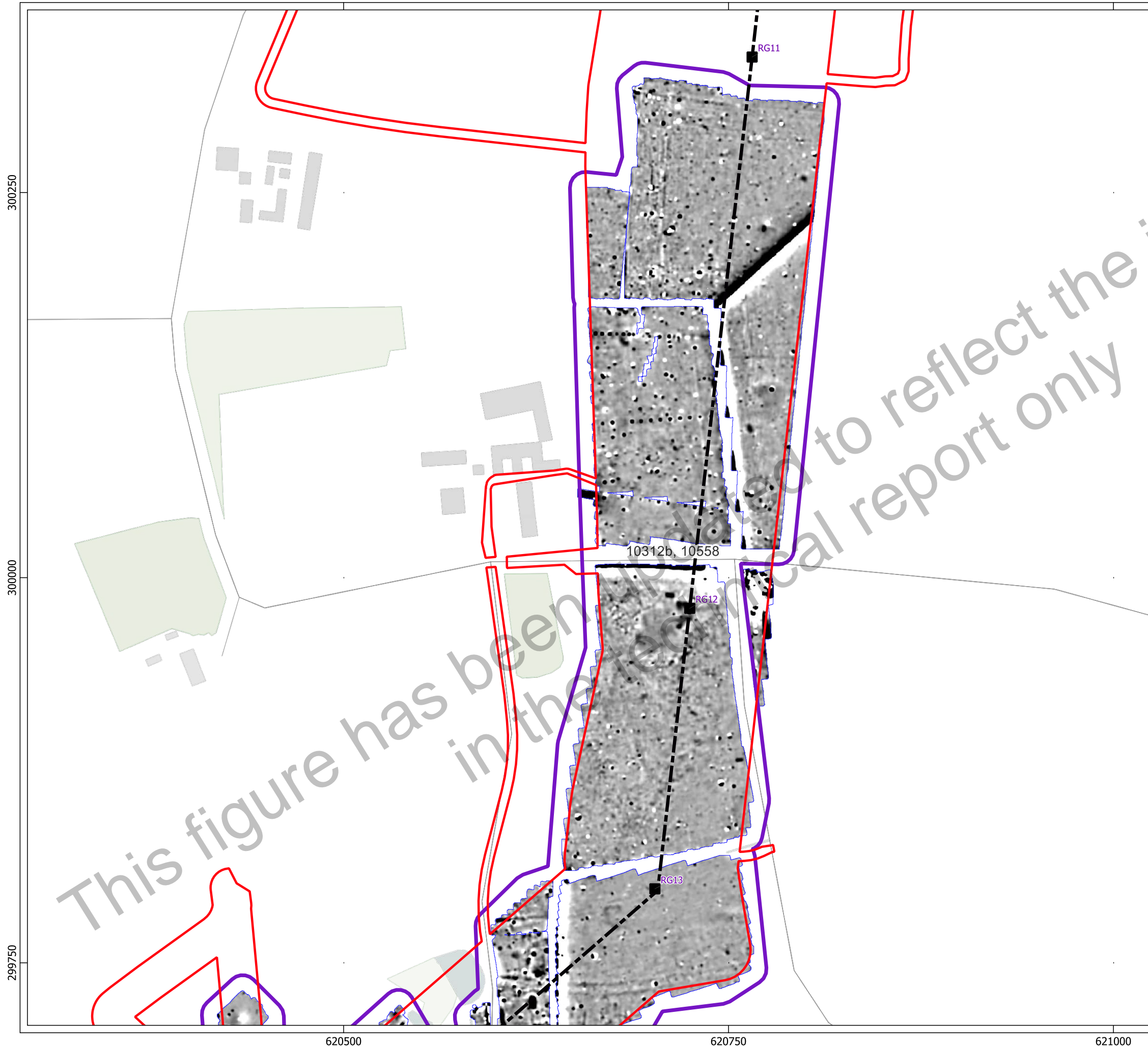


- Key**
- Order Limits
 - Geophysical Survey Area
 - Survey Extent
 - Proposed Overhead Line Alignment
 - Proposed Pylon Location
- Geophys Interpretation**
- Ferrous Objects
 - Agriculture
 - Service
 - Magnetic Disturbance (Above Ground)
 - Magnetic Disturbance (Below Ground)
 - Possible Archaeology

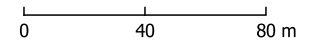
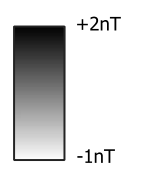


Contains Ordnance Survey data © Crown Copyright and database right 2026.
 This material is for client report only © Headland Archaeology. No unauthorised reproduction.

Site:	EAGR23
Created by:	KS
Checked by:	KH
Version:	v1.2
Date:	27/01/2026
Scale:	1:2,500 @ A3

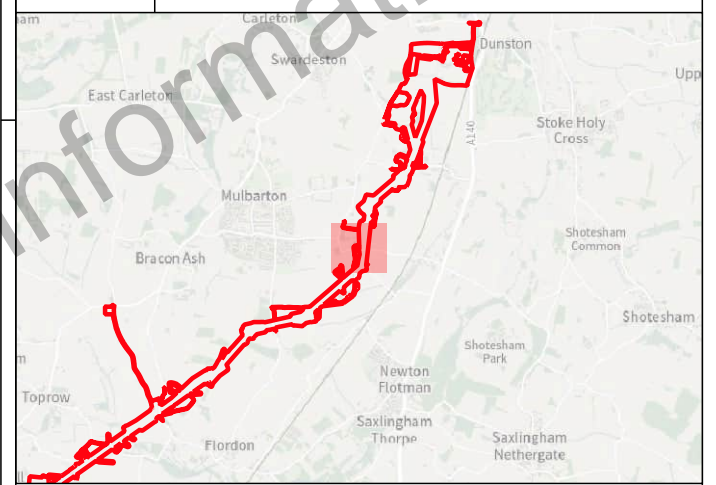
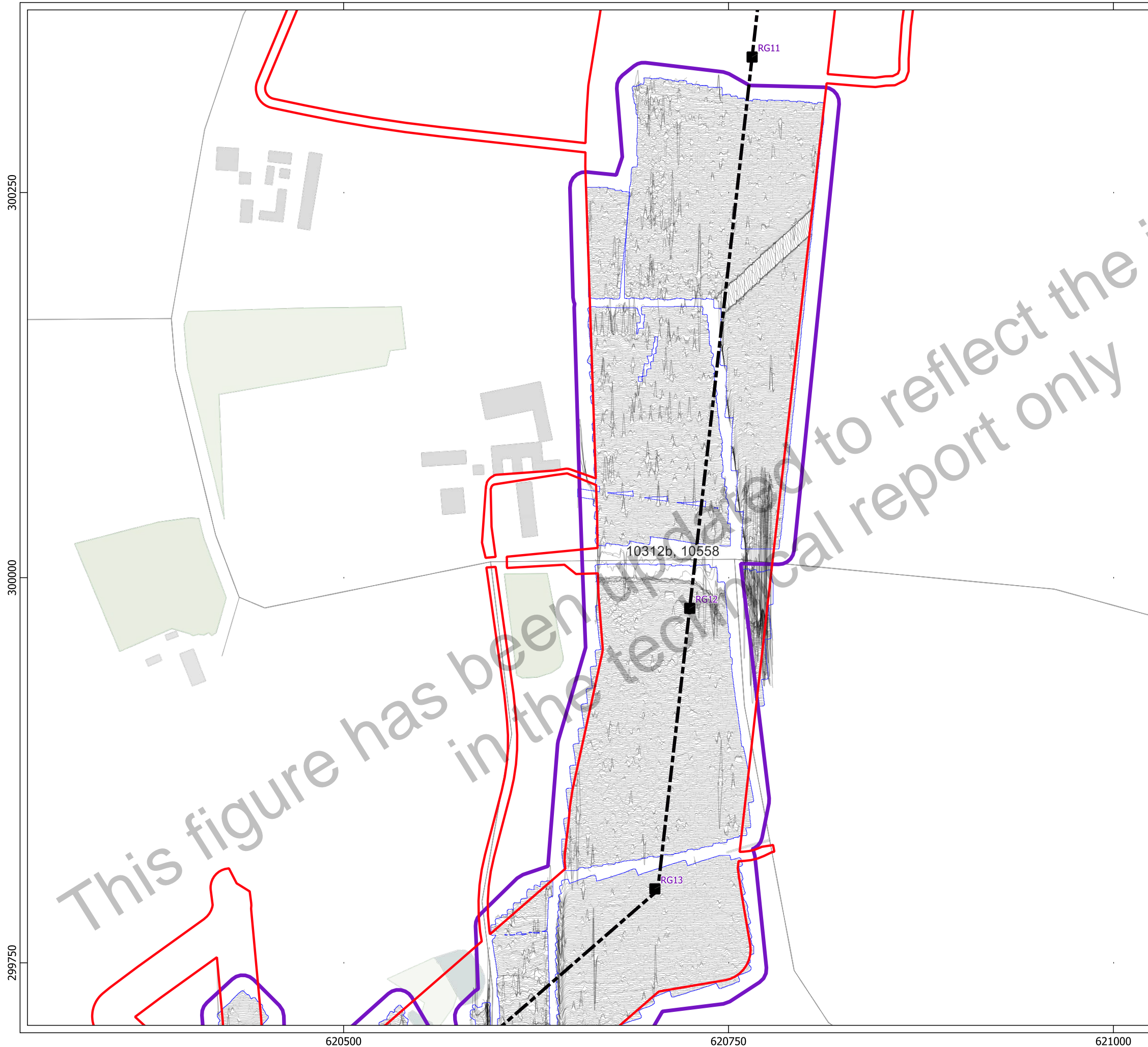


- Key
- Order Limits
 - Geophysical Survey Area
 - Survey Extent
 - Proposed Overhead Line Alignment
 - Proposed Pylon Location

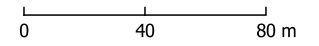


Contains Ordnance Survey data © Crown Copyright and database right 2026.
This material is for client report only © Headland Archaeology. No unauthorised reproduction.

Site:	EAGR23
Created by:	KS
Checked by:	KH
Version:	v1.2
Date:	27/01/2026
Scale:	1:2,500 @ A3



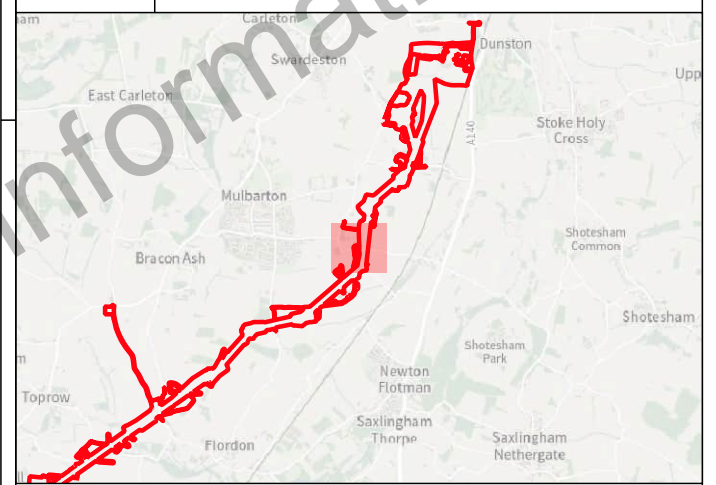
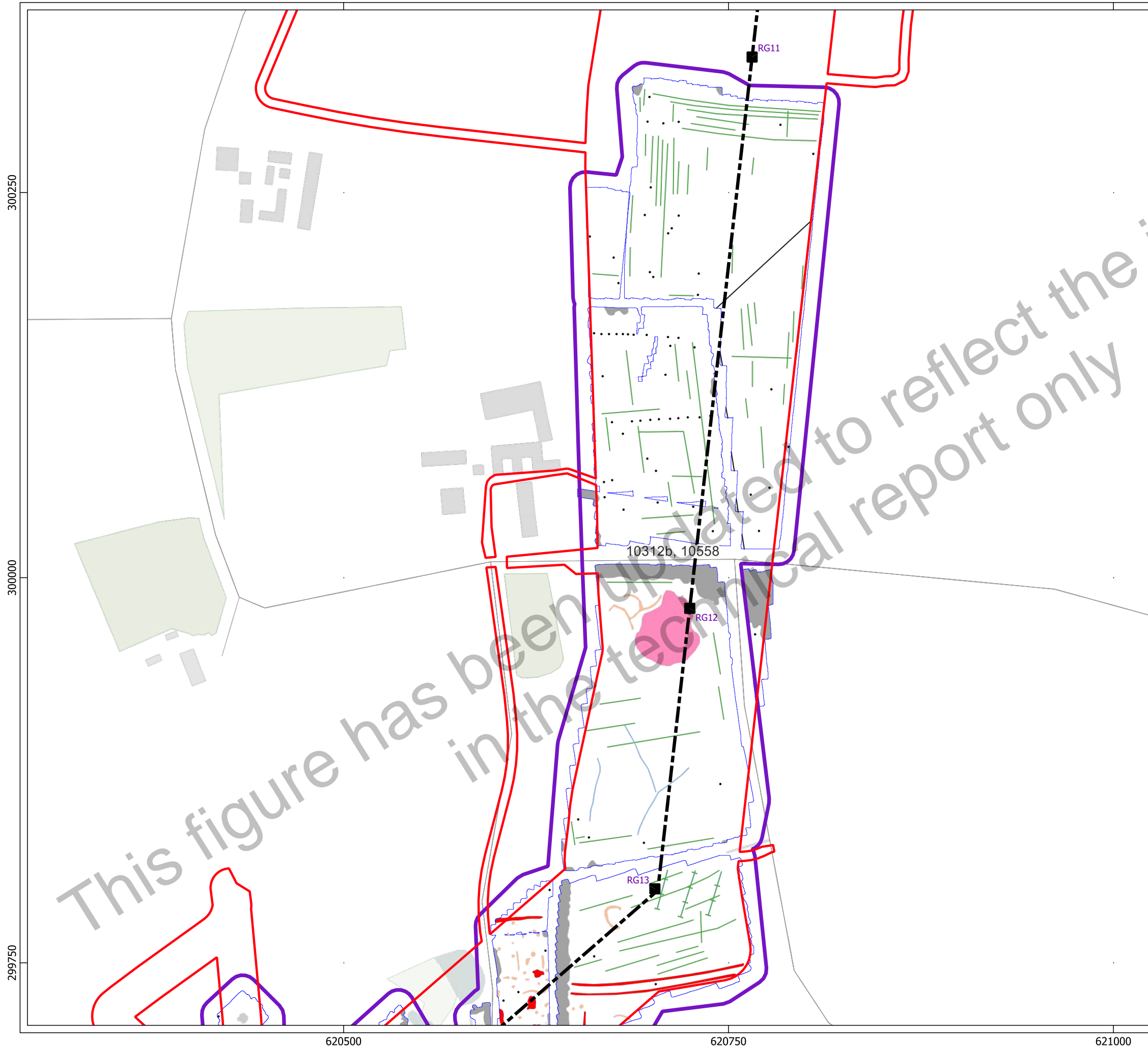
- Key**
- Order Limits
 - Geophysical Survey Area
 - Survey Extent
 - Proposed Overhead Line Alignment
 - Proposed Pylon Location
 - XY Trace (25nT/cm)



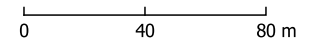
Contains Ordnance Survey data © Crown Copyright and database right 2026.
 This material is for client report only © Headland Archaeology. No unauthorised reproduction.

Site:	EAGR23
Created by:	KS
Checked by:	KH
Version:	v1.2
Date:	27/01/2026
Scale:	1:2,500 @ A3

This figure has been updated to reflect the information in the technical report only



- Key**
- Order Limits
 - Geophysical Survey Area
 - Survey Extent
 - Proposed Overhead Line Alignment
 - Proposed Pylon Location
- Geophys Interpretation**
- Ferrous Objects
 - Agriculture
 - Field Drain
 - Natural
 - Service
 - Archaeology
 - Magnetic Disturbance (Above Ground)
 - Magnetic Disturbance (Below Ground)
 - Possible Archaeology
 - Quarry



Contains Ordnance Survey data © Crown Copyright and database right 2026.
 This material is for client report only © Headland Archaeology. No unauthorised reproduction.

Site:	EAGR23
Created by:	KS
Checked by:	KH
Version:	v1.2
Date:	27/01/2026
Scale:	1:2,500 @ A3

300250

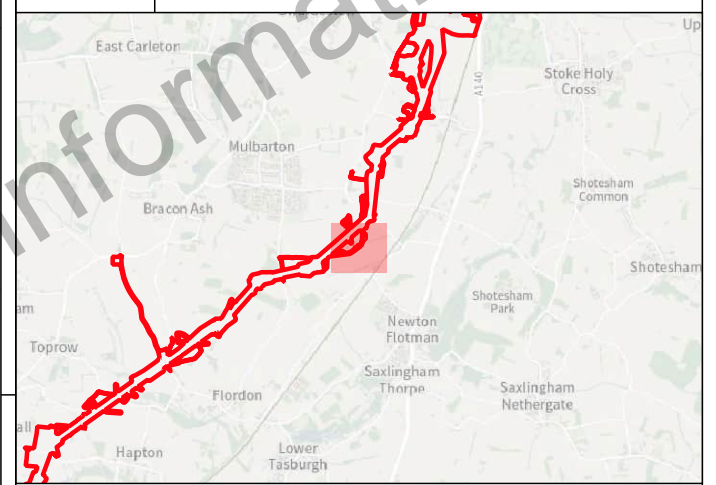
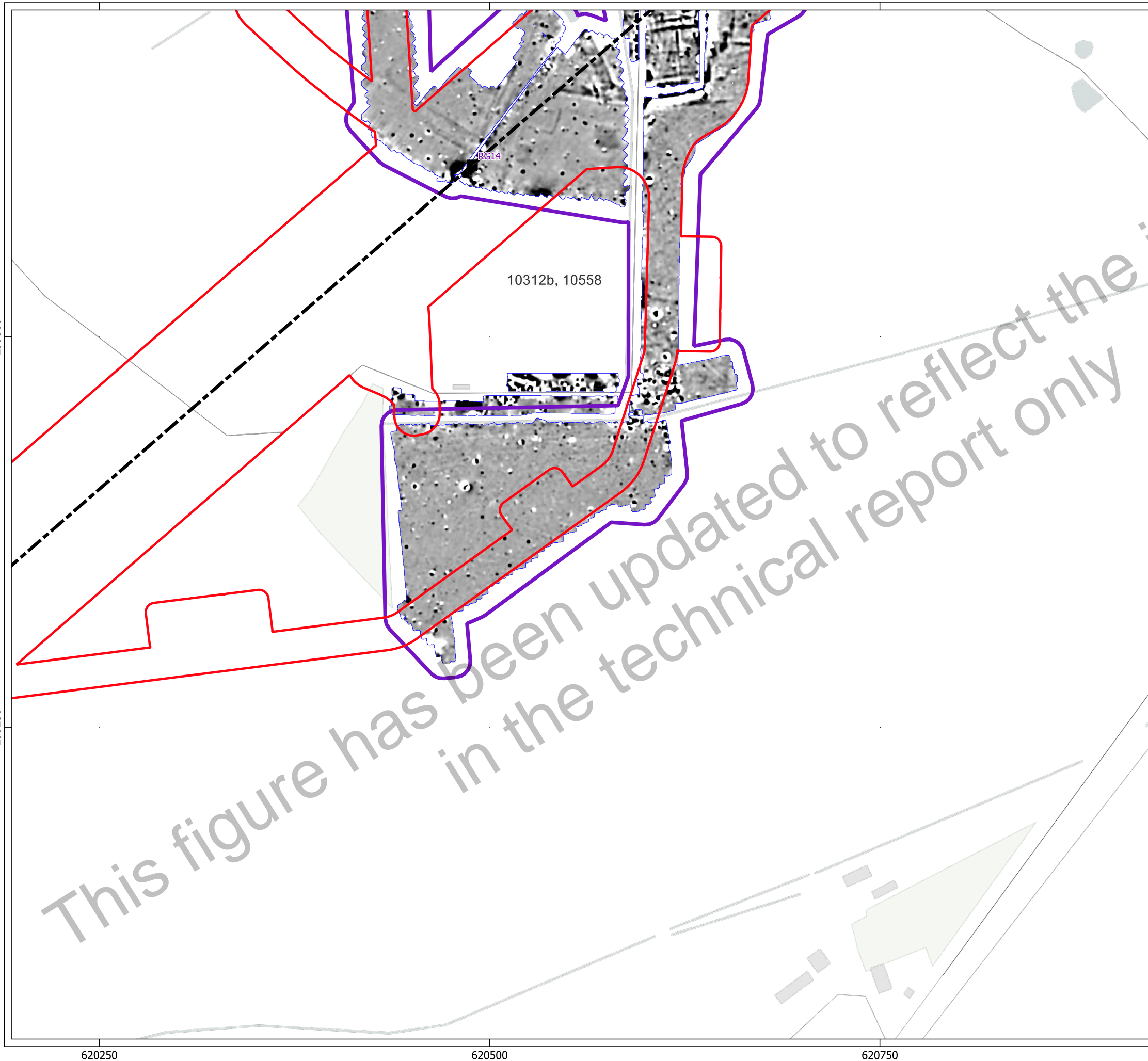
300000

299750

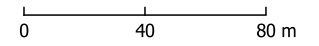
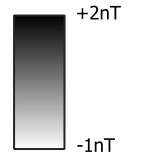
620500

620750

621000



- Key
- Order Limits
 - Geophysical Survey Area
 - Survey Extent
 - Proposed Overhead Line Alignment
 - Proposed Pylon Location



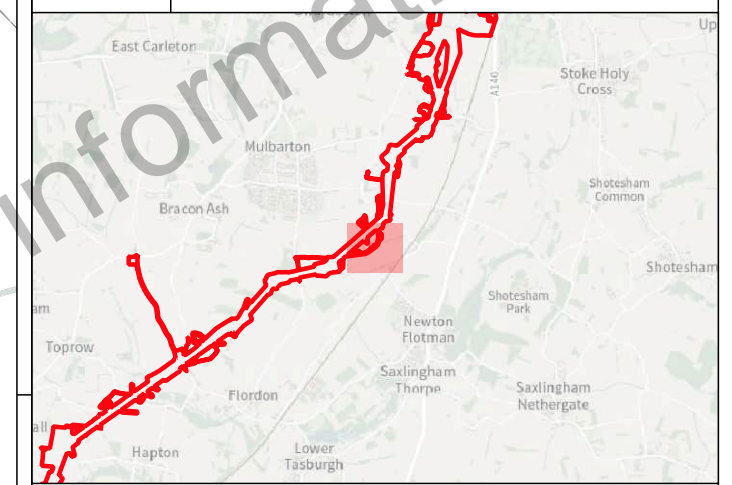
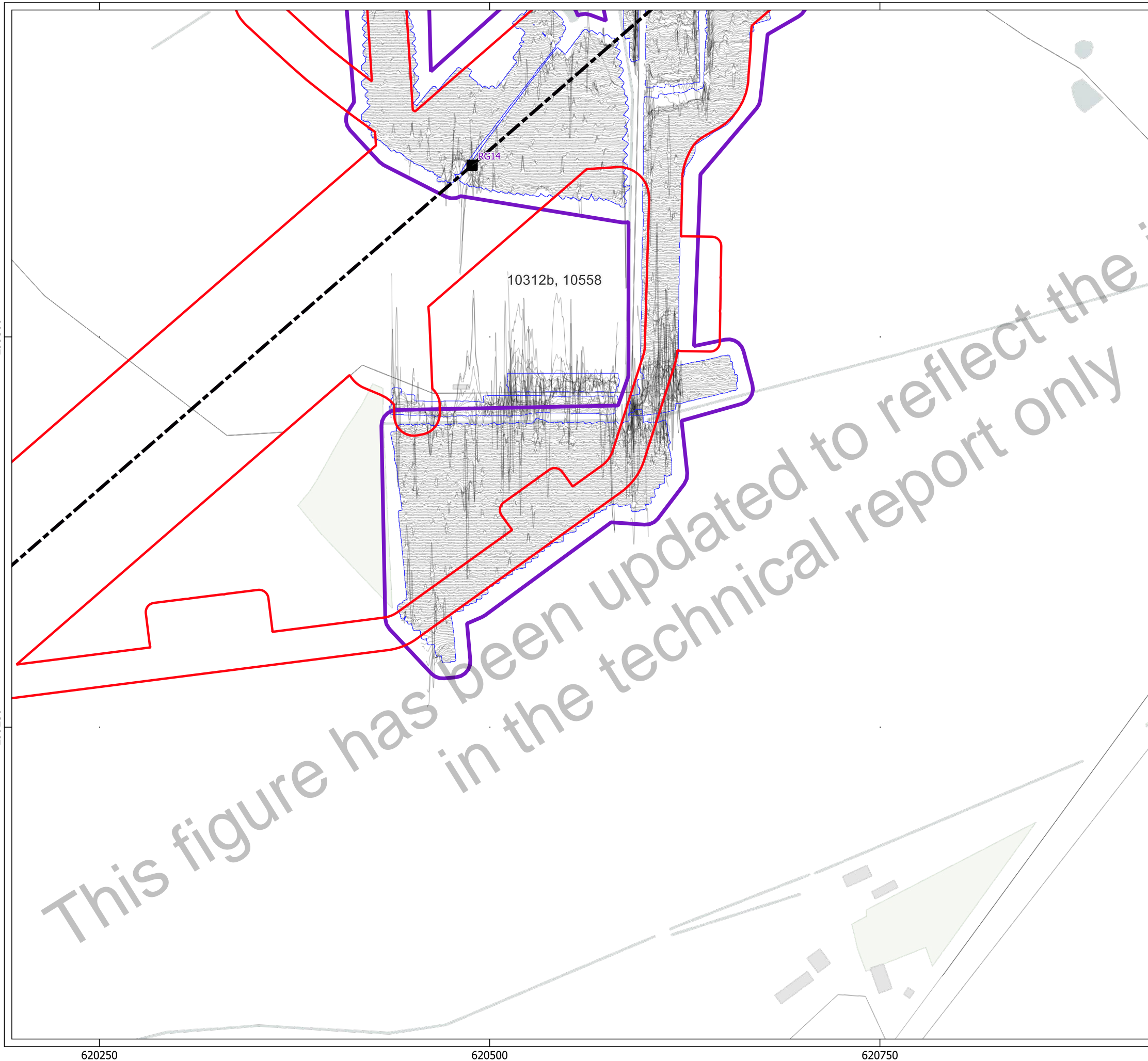
Contains Ordnance Survey data © Crown Copyright and database right 2026.
 This material is for client report only © Headland Archaeology. No unauthorised reproduction.

Site:	EAGR23
Created by:	KS
Checked by:	KH
Version:	v1.2
Date:	27/01/2026
Scale:	1:2,500 @ A3

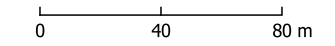
620250

620500

620750



- Key**
- Order Limits
 - Geophysical Survey Area
 - Survey Extent
 - Proposed Overhead Line Alignment
 - Proposed Pylon Location
 - XY Trace (25nT/cm)



Contains Ordnance Survey data © Crown Copyright and database right 2026.
 This material is for client report only © Headland Archaeology. No unauthorised reproduction.

Site:	EAGR23
Created by:	KS
Checked by:	KH
Version:	v1.2
Date:	27/01/2026
Scale:	1:2,500 @ A3

299500

299250

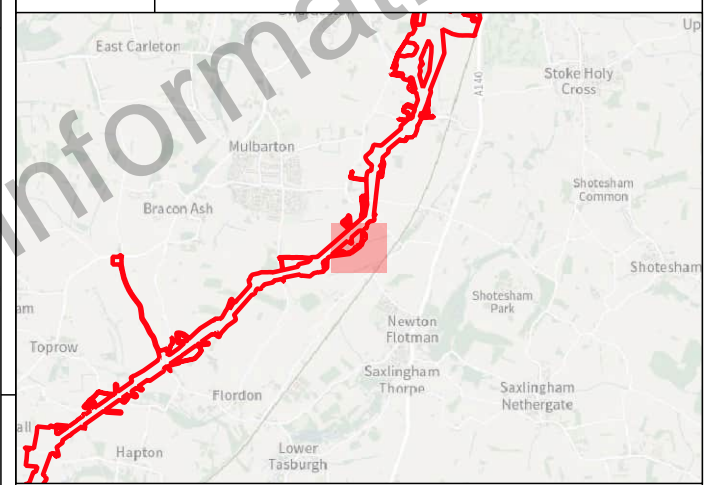
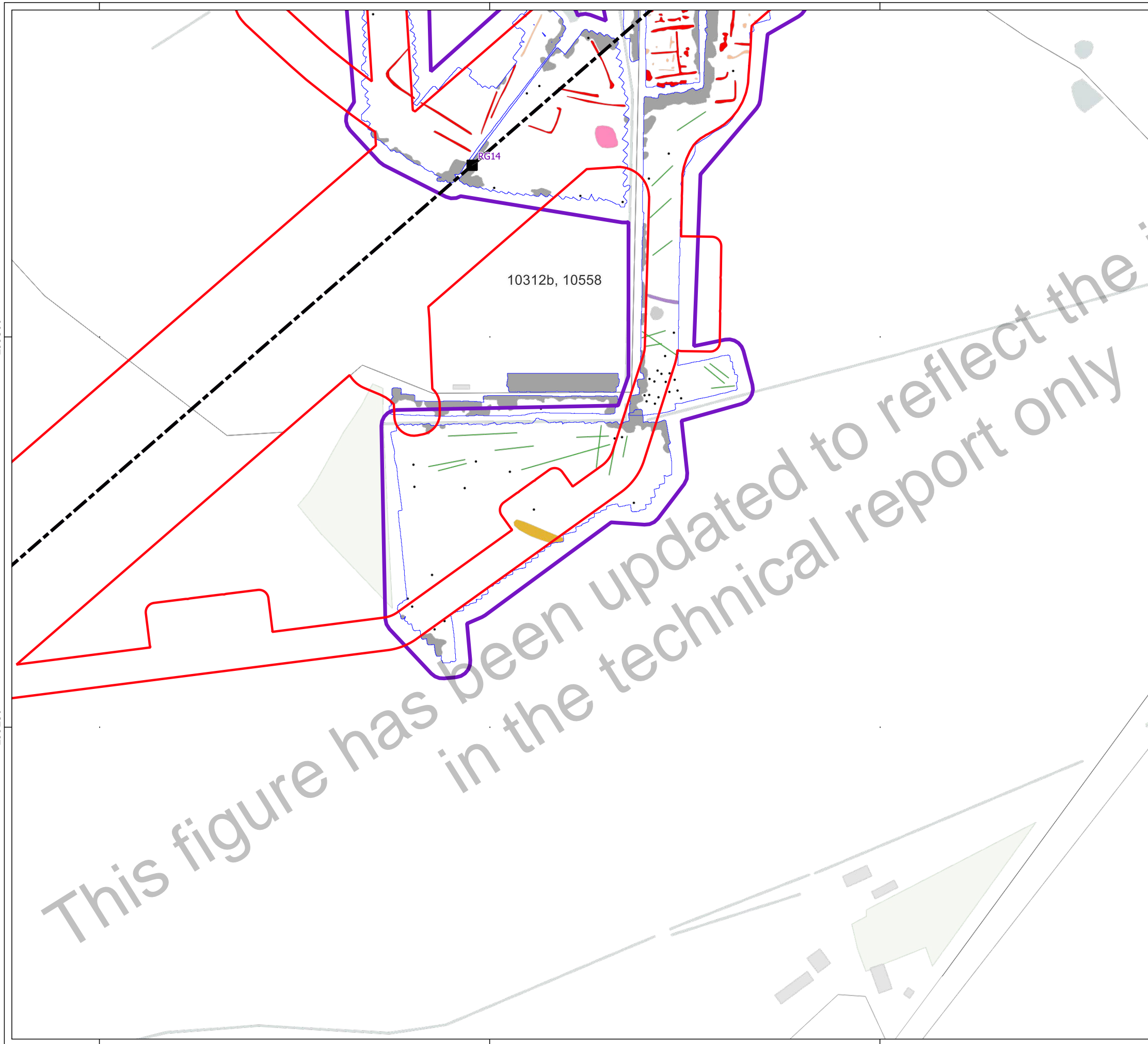
620250

620500

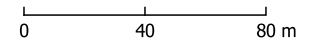
620750

10312b, 10558

RG14

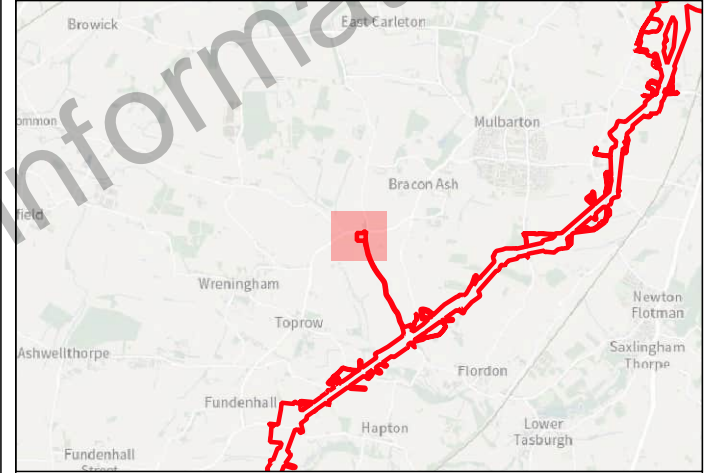
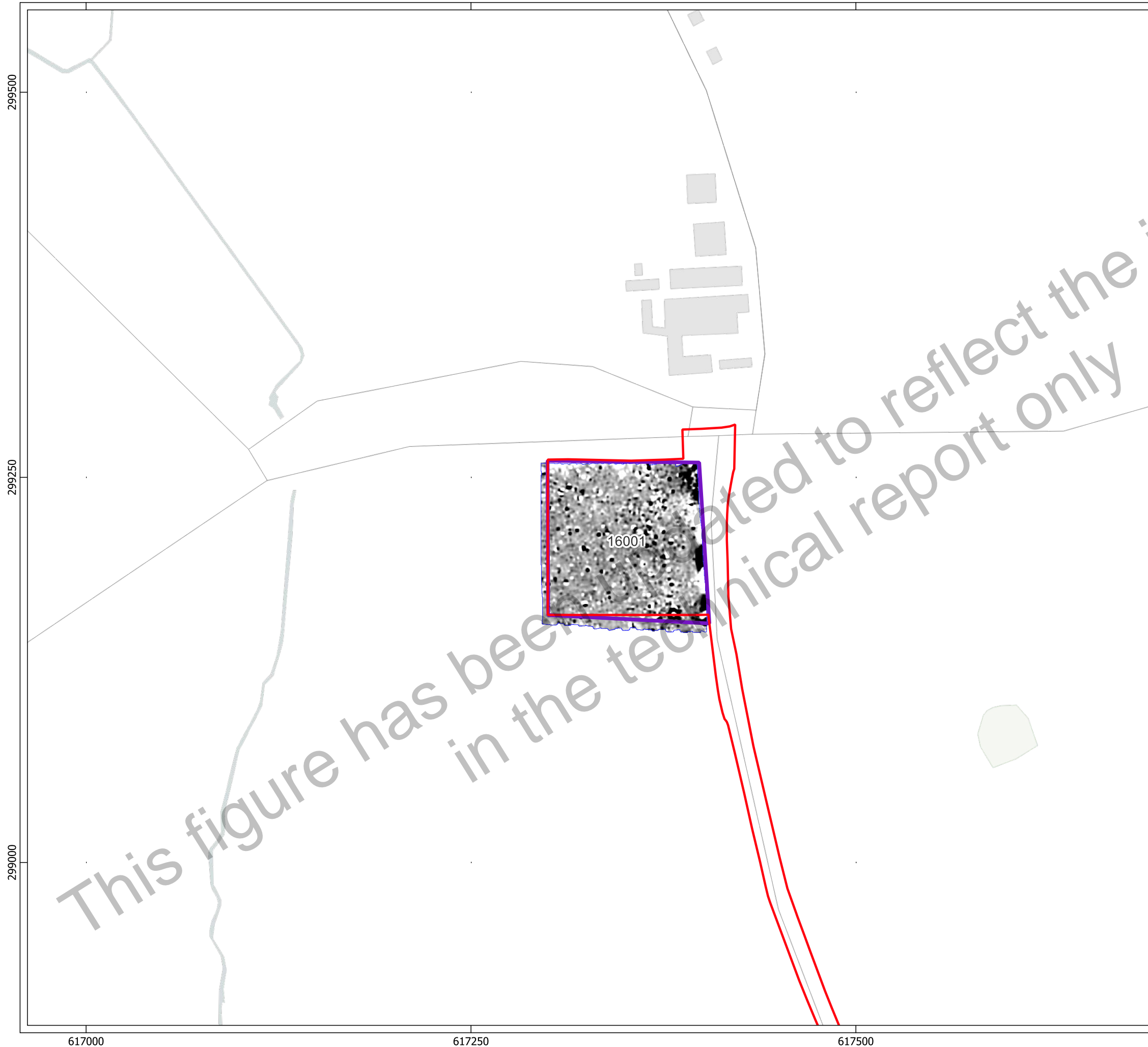


- Key**
- Order Limits
 - Geophysical Survey Area
 - Survey Extent
 - Proposed Overhead Line Alignment
 - Proposed Pylon Location
- Geophys Interpretation**
- Ferrous Objects
 - Agriculture
 - Archaeology
 - Magnetic Disturbance (Above Ground)
 - Magnetic Disturbance (Below Ground)
 - Possible Archaeology
 - Quarry
 - Uncertain
 - Trial Trench

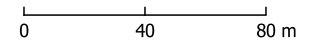
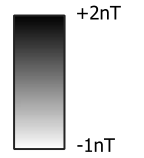


Contains Ordnance Survey data © Crown Copyright and database right 2026.
 This material is for client report only © Headland Archaeology. No unauthorised reproduction.

Site:	EAGR23
Created by:	KS
Checked by:	KH
Version:	v1.2
Date:	27/01/2026
Scale:	1:2,500 @ A3

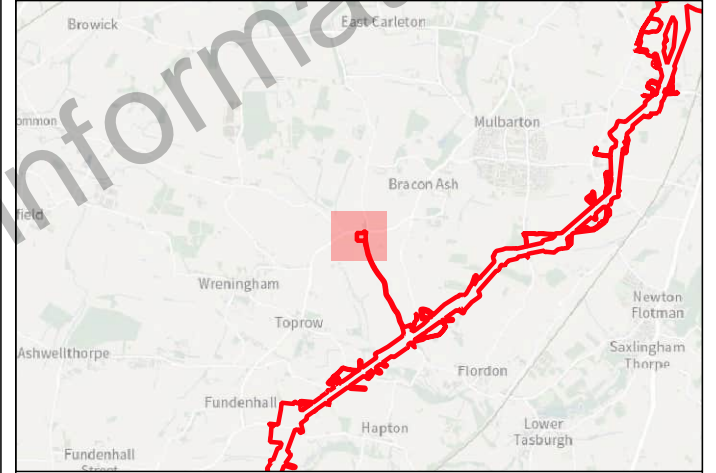
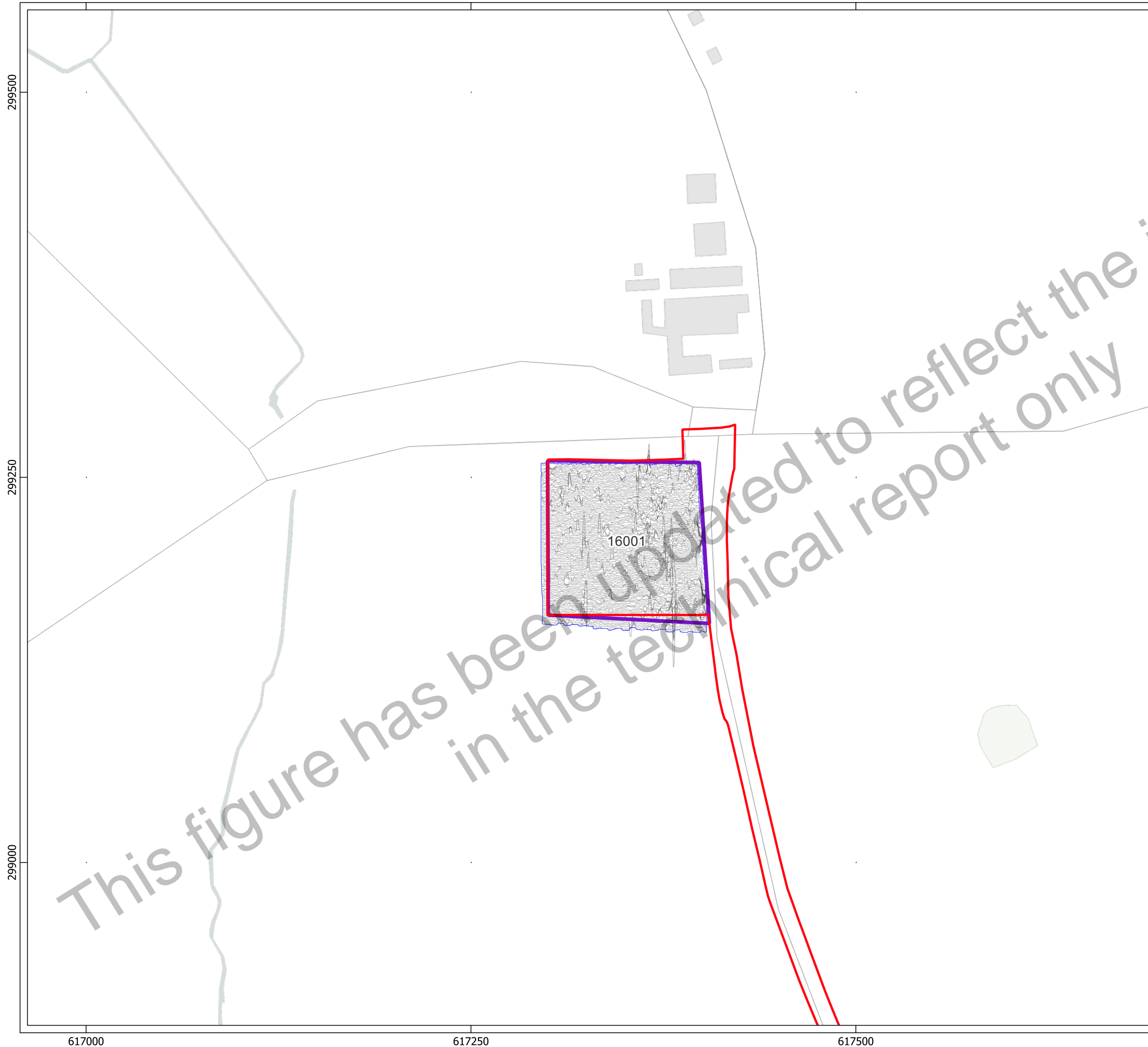


- Key**
- Order Limits
 - Geophysical Survey Area
 - Survey Extent

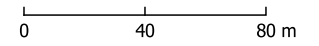


Contains Ordnance Survey data © Crown Copyright and database right 2026.
 This material is for client report only © Headland Archaeology. No unauthorised reproduction.

Site:	EAGR23
Created by:	KS
Checked by:	KH
Version:	v1.2
Date:	27/01/2026
Scale:	1:2,500 @ A3



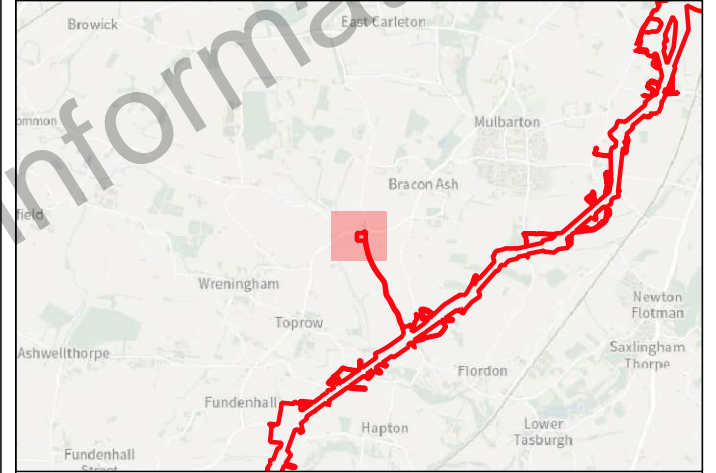
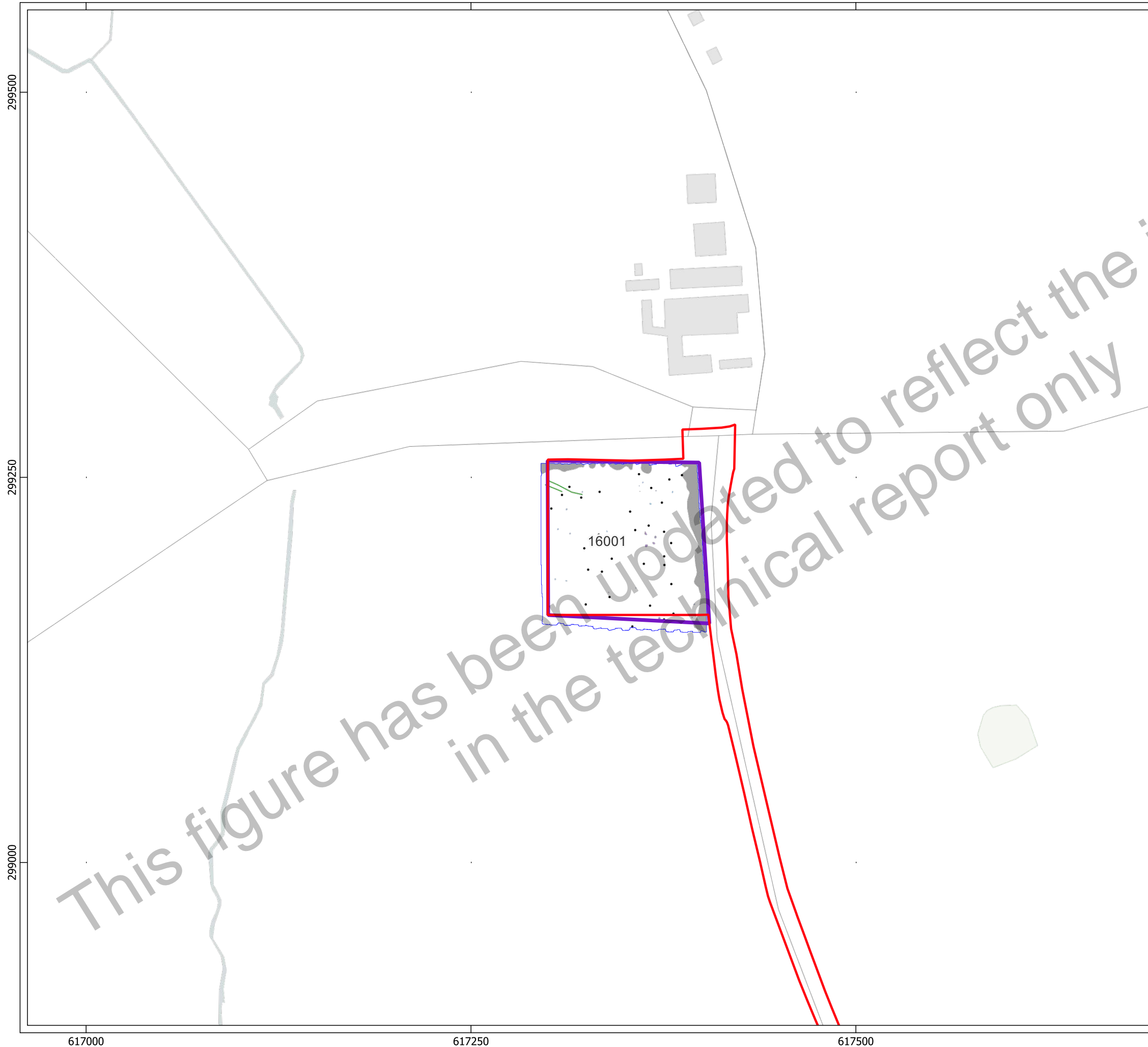
- Key**
- Order Limits
 - Geophysical Survey Area
 - Survey Extent
 - XY Trace (25nT/cm)



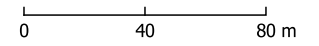
Contains Ordnance Survey data © Crown Copyright and database right 2026.
 This material is for client report only © Headland Archaeology. No unauthorised reproduction.

Site:	EAGR23
Created by:	KS
Checked by:	KH
Version:	v1.2
Date:	27/01/2026
Scale:	1:2,500 @ A3

This figure has been updated to reflect the information in the technical report only

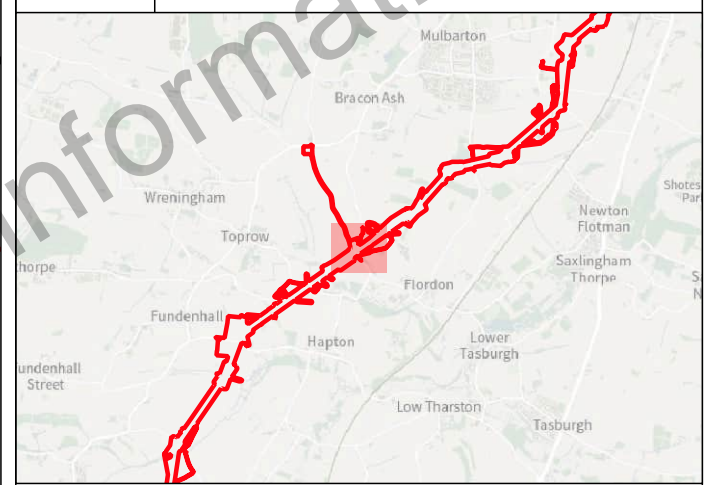
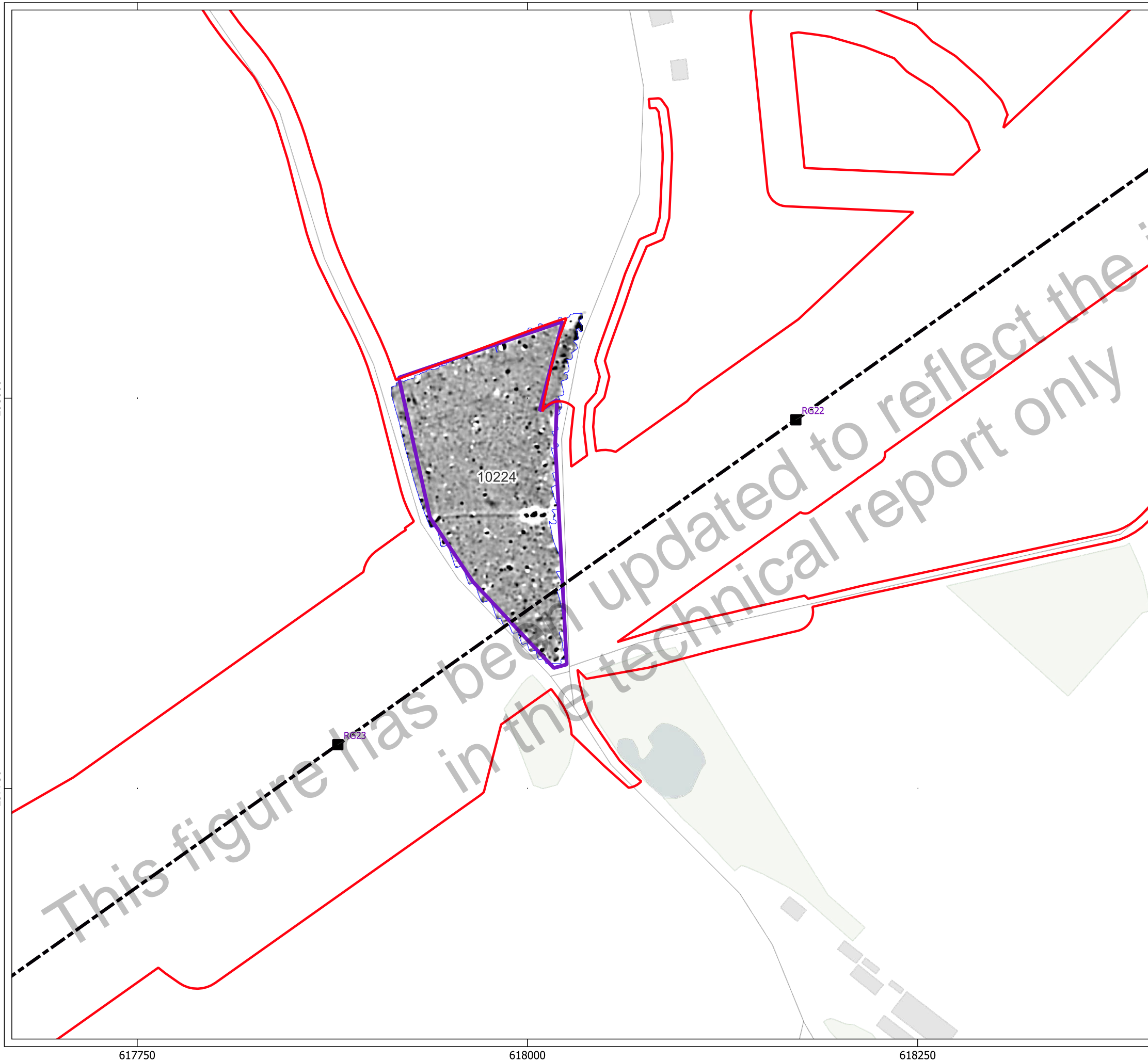


- Key**
- Order Limits
 - Geophysical Survey Area
 - Survey Extent
- Geophys Interpretation**
- Ferrous Objects
 - Agriculture
 - Magnetic Disturbance (Above Ground)
 - Natural
 - Uncertain

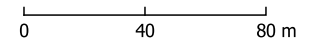
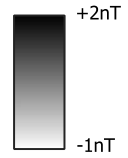


Contains Ordnance Survey data © Crown Copyright and database right 2026.
 This material is for client report only © Headland Archaeology. No unauthorised reproduction.

Site:	EAGR23
Created by:	KS
Checked by:	KH
Version:	v1.2
Date:	27/01/2026
Scale:	1:2,500 @ A3



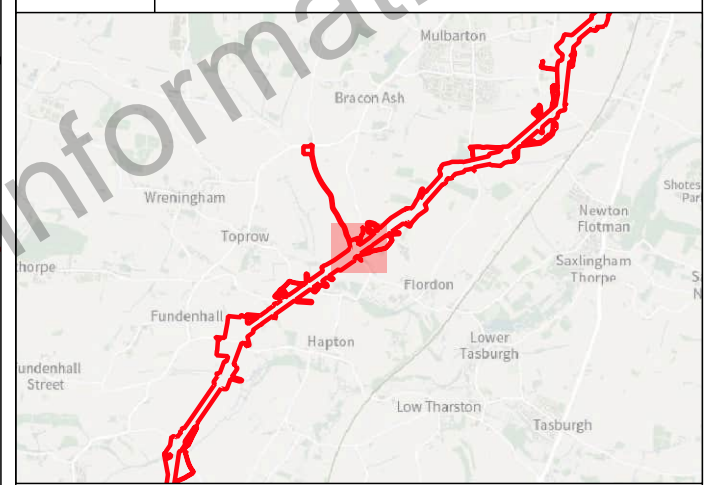
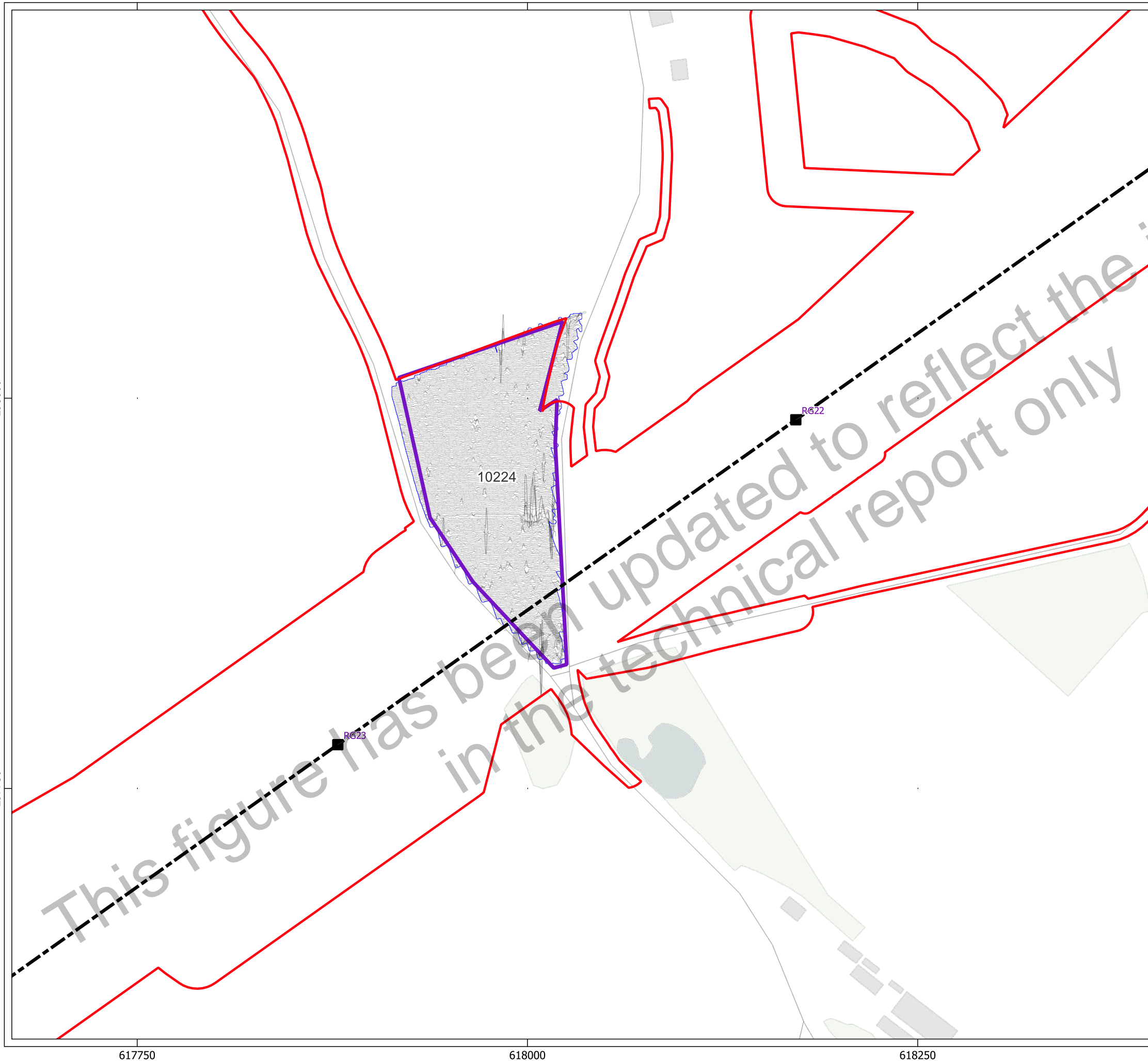
- Key**
- Order Limits
 - Geophysical Survey Area
 - Survey Extent
 - Proposed Overhead Line Alignment
 - Proposed Pylon Location



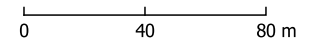
Contains Ordnance Survey data © Crown Copyright and database right 2026.
 This material is for client report only © Headland Archaeology. No unauthorised reproduction.

Site:	EAGR23
Created by:	KS
Checked by:	KH
Version:	v1.2
Date:	27/01/2026
Scale:	1:2,500 @ A3

This figure has been updated to reflect the information in the technical report only



- Key**
- ▭ Order Limits
 - ▭ Geophysical Survey Area
 - ▭ Survey Extent
 - Proposed Overhead Line Alignment
 - Proposed Pylon Location
 - XY Trace (25nT/cm)



Contains Ordnance Survey data © Crown Copyright and database right 2026.
 This material is for client report only © Headland Archaeology. No unauthorised reproduction.

Site:	EAGR23
Created by:	KS
Checked by:	KH
Version:	v1.2
Date:	27/01/2026
Scale:	1:2,500 @ A3

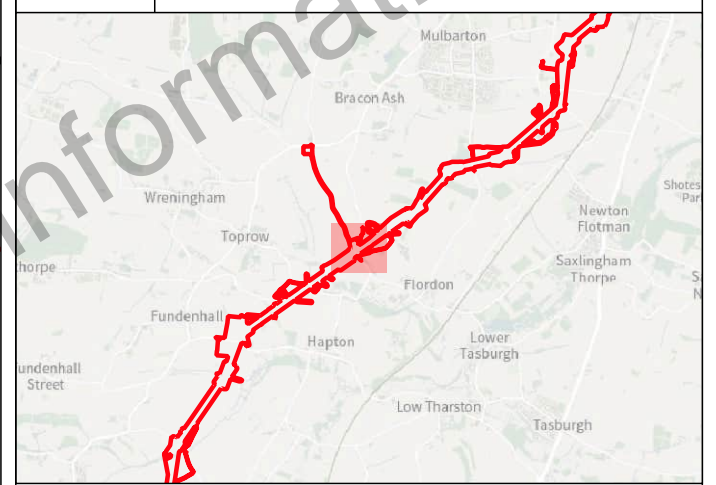
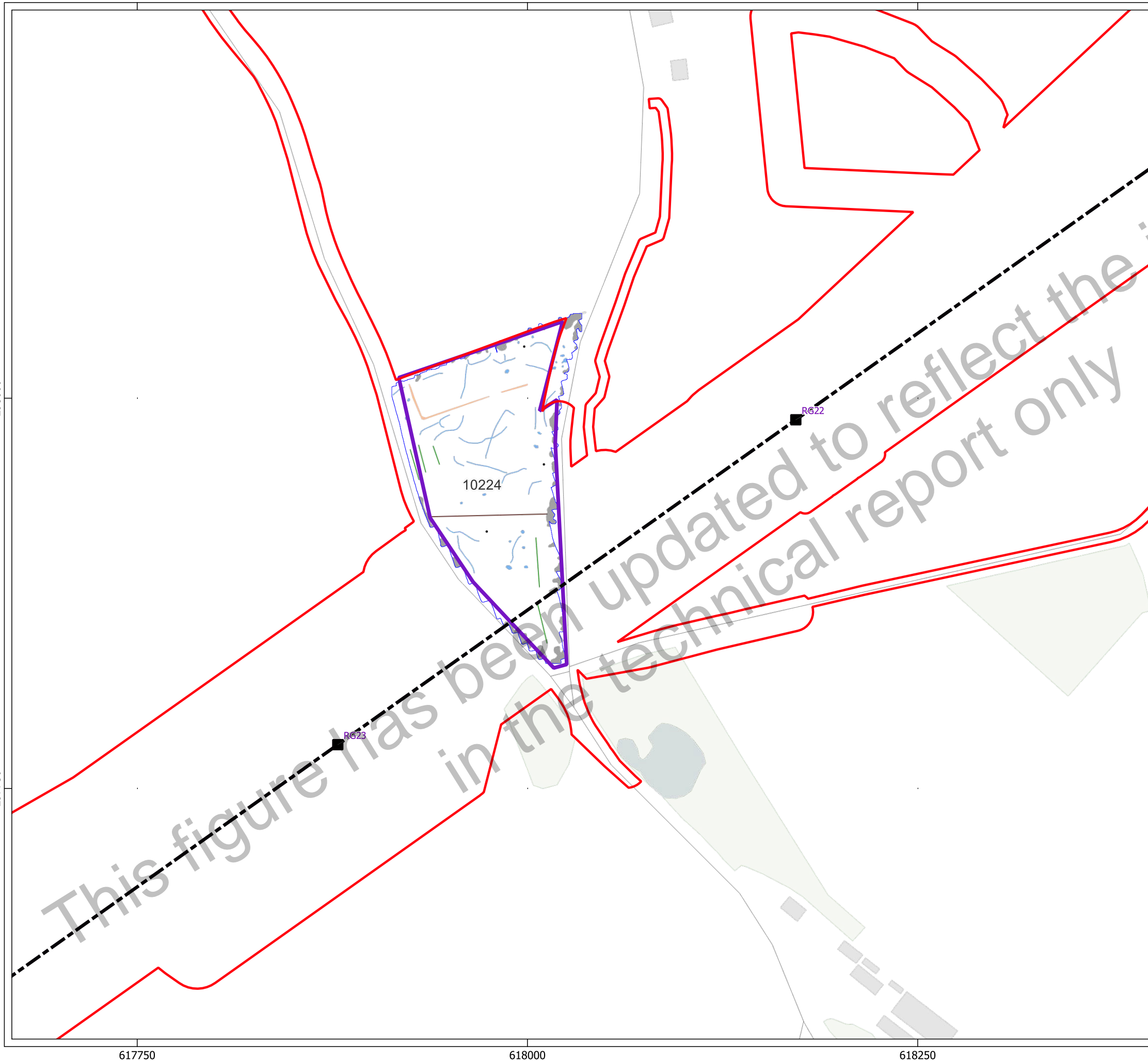
298000

297750

617750

618000

618250



Key

- Order Limits
- Geophysical Survey Area
- Survey Extent
- Proposed Overhead Line Alignment
- Proposed Pylon Location

Geophys Interpretation

- Ferrous Objects
- Agriculture
- Field Boundary
- Natural
- Magnetic Disturbance (Above Ground)
- Natural
- Possible Archaeology

0 40 80 m

Contains Ordnance Survey data © Crown Copyright and database right 2026.
 This material is for client report only © Headland Archaeology. No unauthorised reproduction.

Site:	EAGR23
Created by:	KS
Checked by:	KH
Version:	v1.2
Date:	27/01/2026
Scale:	1:2,500 @ A3

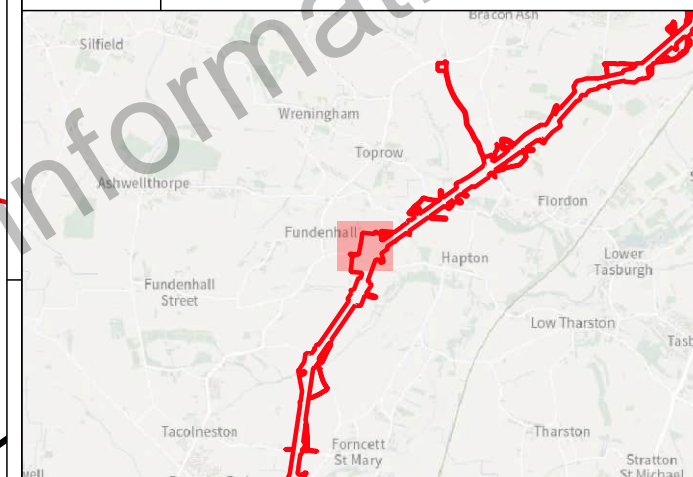
298000

297750

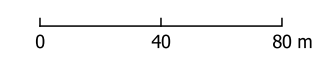
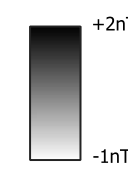
617750

618000

618250

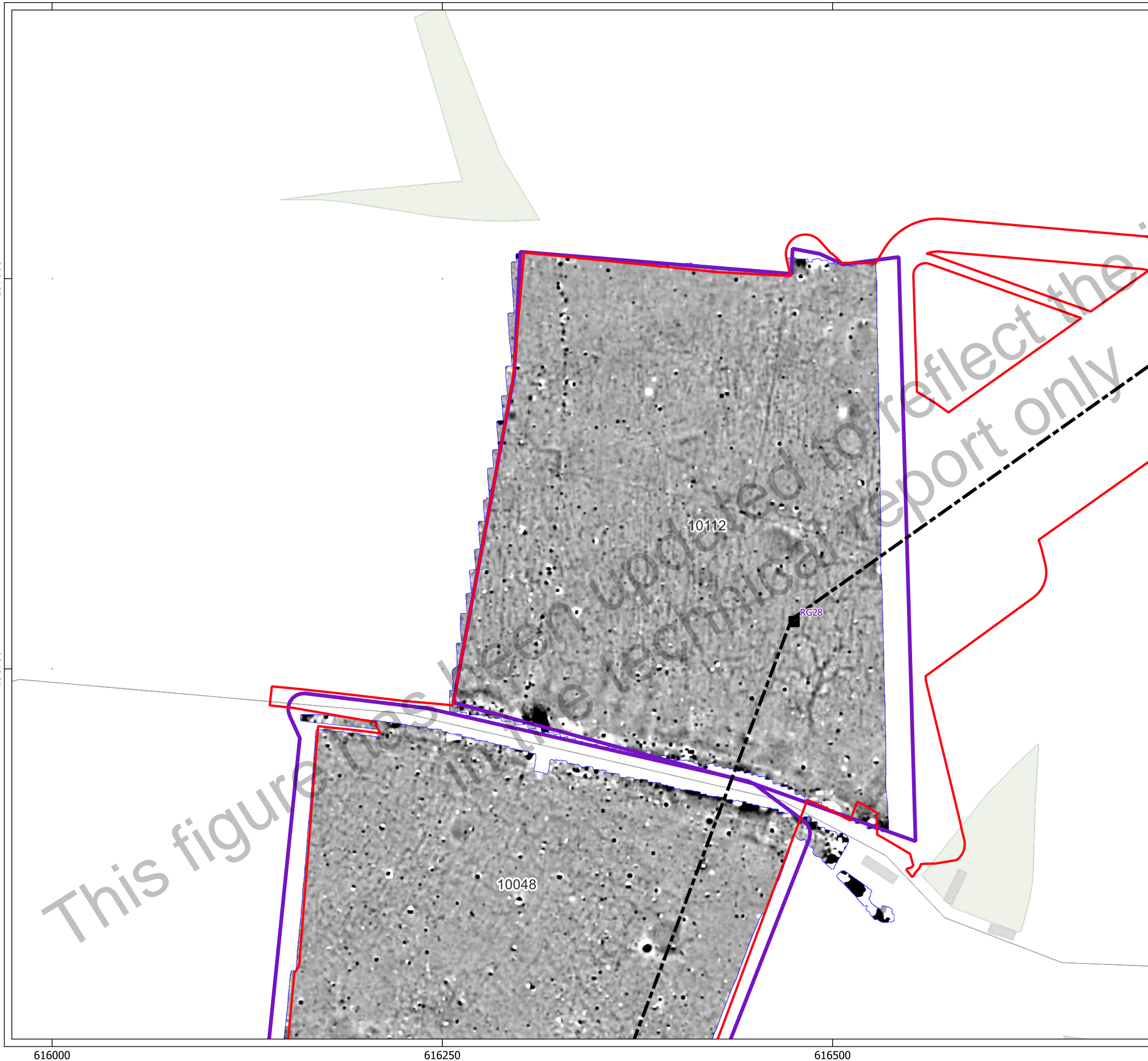


- Key
- Order Limits
 - Geophysical Survey Area
 - Survey Extent
 - Proposed Overhead Line Alignment
 - Proposed Pylon Location



Contains Ordnance Survey data © Crown Copyright and database right 2026.
This material is for client report only © Headland Archaeology. No unauthorised reproduction.

Site:	EAGR23
Created by:	KS
Checked by:	KH
Version:	v1.2
Date:	27/01/2026
Scale:	1:2,500 @ A3



This figure has been updated to reflect the information in the technical report only

National Grid plc
National Grid House,
Warwick Technology Park,
Gallows Hill, Warwick.
CV34 6DA United Kingdom

Registered in England and Wales
No. 4031152
nationalgrid.com